AL.1.926
c.2

Visitation Statistics

Provincial Parks & Recreation Areas

2000/2001

prepared by
Alberta Community Development
Parks and Protected Areas Division
Program Development and Coordination Branch

Digitized by the Internet Archive
in 2014

https://archive.org/details/visitationstatsparks2001

Visitation Statistics

Provincial Parks & Recreation Areas

2000/2001

prepared by
Alberta Community Development
Parks and Protected Areas Division
Program Development and Coordination Branch

Foreword

The 'Visitation Statistics, 2000/2001' report, covering the period April 1, 2000 to March 31, 2001, is published annually to supply selected information on provincial parks and recreation areas. This publication provides data on the following aspects of park visitation:

Camping Use Statistics
Based on camping permit sales analysis, and / or reasonable estimates of camping use and camper surveys.

Day Use Statistics
Collected through Automatic Traffic Counter readings and traffic surveys.

Group Camping Use Statistics
Based on group use permit sales analysis.

Fixed Roof Accommodation Use Statistics
Kananaskis Country - number of guests reported.

Visitation statistics are reported both at the park and 'area' level (i.e., individual campgrounds, day use areas, group use areas, fixed roof accommodation facilities). Statistics are summarized for provincial parks and recreation areas. The data collection systems associated with these visitation statistics are discussed in detail in the Introduction Section.

Ten years of historical statistics for camping, group camping, fixed roof accommodation, and day use are included in this report.

In addition to visitation, this report provides information covering facilities and services for selected sites. To put the province in perspective, maps (see Appendix) are also included. Maps 1 and 2 are for Southern and Northern Alberta respectively. They show the location of sites reporting visitation statistics. Additional information on the provincial parks and provincial recreation areas can be obtained from the following 'Web Site': (http://www.cd.gov.ab.ca/enjoying_alberta/parks/)

Inquiries regarding the statistics reported in this document or a further explanation of the methodology are welcomed, and should be directed to the Program Evaluation and Research Coordinator at (780) 427-7009.

Copies of this publication are distributed to other Alberta government agencies, all provincial park agencies in Canada, Parks Canada, and selected libraries (e.g., the Alberta Legislature, Alberta Provincial Archives and the National Library of Canada). In addition, copies of this report are also available in electronic format. Inquiries should be directed to:

Alberta Community Development
Parks and Protected Areas Division
Program Evaluation and Research Coordinator
2nd Floor, Oxbridge Place
9820 - 106 Street
Edmonton, Alberta
T5K 2J6

Telephone: (780) 427-7009
Fax: (780) 427-5980

The Parks and Protected Areas Division greatly appreciates and acknowledges the conscientious efforts of all those who collect and record the data.

Table of Contents

	Page
Foreword	iii
Introduction	1
Camping Statistics Methodology	2
Day Use Statistics Methodology	3
Group Camping Statistics Methodology	3
Fixed Roof Statistics Methodology	3
Historical Comparison	4
Visitation Highlights For 2000/2001	5
Glossary of Terms	7
Provincial Summary	
Visitation Statistics	9
Visitation Summary	
Provincial Parks	19
Provincial Recreation Areas	28
Historical Comparison	
Provincial Parks	
Camping	35
Group Use	47
Day Use (excluding Kananaskis Country)	53
Day Use (Kananaskis Country)	60
Provincial Recreation Areas	
Camping	42
Group Use	52
Day Use	58

	Page
Appendix	61
Map 1: Southern Alberta	63
Map 2: Northern Alberta	65
Summer Facilities Chart	67
Charts	
Figure 1: Ten Most Visited Provincial Parks and Recreation Areas for Camping for 2000/2001	11
Figure 2: Ten Most Visited Provincial Parks and Recreation Areas for Day Use for 2000/2001	13
Figure 3: Percent of Visitors by Type	15
Figure 4: Provincial Historic Visitation Summary	17

Introduction

This report presents Visitation Statistics for the period of April 1, 2000 to March 31, 2001. It is **IMPORTANT TO NOTE** however, that overnight statistics (i.e., camping, group camping and fixed roof) and automatic traffic counter readings (required to derive estimates of day use) were only collected for the months of April to October. Where applicable (see note below), adjustments were made to the April - October visitation statistics to represent a fiscal year total. This change was made in order to facilitate a review and system change of the park user statistics collection system (PUSC). Once completed, this new system will simplify data requirements and minimize requirements for off-season collection.

NOTE: To determine the impact of off-season use on the annual total visitation figure (i.e., derive 'inflation factors' to adjust the April - October period to a fiscal year total), an analysis of historical visitation data was completed. For purposes of this report, the following information is provided:

- Camping and group camping for the April to October period represents on average, 99% and 95% respectively of the annual total provincial overnight visitation. Therefore reported camping and group camping are assumed to represent the total fiscal year.
- Day use (excluding Kananaskis Country) for the April to October period represents on average, 80% of the annual total provincial day use visitation (variations ranged from 60% to 100% between sites). Therefore reported provincial and historical day use for 2000/2001 is adjusted to represent a total fiscal year based on a provincial and site-specific inflation factor(s).
- Kananaskis Country day use for the April to October period represents on average, 60% of the annual total Kananaskis Country day use visitation. Therefore reported Kananaskis Country day use and historical day use for 2000/2001 is adjusted to represent a total fiscal year based on a Kananaskis Country and site-specific inflation factor(s).
- Fixed roof for William Watson Lodge (Kananaskis Country) for the April to October period represents on average, 60% of the annual total visitation to the site. Therefore reported William Watson fixed roof visitation for 2000/2001 is adjusted to represent a total fiscal year based on a site-specific inflation factor. Whereas reported Kananaskis Village fixed roof visitation for 2000/2001 is an estimated value based on a previous three-year average.

Information is presented for selected provincial parks and recreation areas, at both the park level and 'area' level (e.g., individual campground statistics for those parks with multiple campgrounds).

The majority of provincial parks (68) and approximately half (108 out of 256) of the provincial recreation areas report visitation. Recreation areas that have negligible visitation are not included in the statistics collection program. Collection is not cost-effective in these situations. Visitation data is not collected for the province's 3 wilderness areas, 152 natural areas, 16 ecological reserves, Willmore Wilderness Park and 28 of the 32 provincial wildland parks because these areas are generally not road accessible and have minimal use.

Tables summarising statistics for camping use, day use, and group use, are included in this report. Fixed roof accommodation use is included in the provincial visitation statistics table. Charts are also included to facilitate further comparison of selected visitation. It is important to note that individual campground statistics do not include overflow occupied campsite nights. This statistic is reported at the park level only. Also, for those parks that have more than one day use area, the Park level day use statistic total discounts for any multiple visitation (i.e., a day use party who visits more than one day use area in the park).

Visitation data can be further analysed to meet specific information requirements. These queries should be directed to the Program Evaluation and Research Coordinator. Brief descriptions of the data collection methodologies used for each category of use statistics follow.

Camping Statistics Methodology

Camping statistics are based primarily upon information obtained from camping permits. These permits are issued via two systems:

- The Standard Camping Permit system; and
- the Self-Registration Permit (envelope) system.

Standard Camping Permits and associated periodic surveys provide information on occupied campsite nights and average camping party size. This information enables calculation of the number of campers (see Glossary).

Occupied campsite nights are based on the premise that a site is considered occupied when a permit has been issued and that site is occupied by at least one camping accommodation unit.

Self-Registration Permits also provide statistics on occupied campsite nights, and requires periodic surveys to provide data on camping party size.

Backcountry camping statistics are only reported for designated backcountry campgrounds in Kananaskis Country. These statistics are derived through a backcountry reservation service, which includes the issuing of backcountry camping permits. A periodic analysis of the backcountry camping permits provides data on camping party size.

Day Use Statistics Methodology

For the provincial parks and Kananaskis Country, peak season day use statistics are based on figures collected from automatic traffic counters. Adjustments to these counts include determining the ratio of day use vehicles to all other vehicles entering or exiting the park and average party size. It is important to note that the ratio of day use to all other vehicles also discounts for multiple visitations to day use facilities or multiple stops along recreation corridors. Both the ratio of day use to all other vehicles and average party size adjustment factors are obtained through a periodic day use calibration survey.

The survey involves stopping traffic on 20 randomly selected days during the peak season (April - September) to conduct brief interviews. Daily vehicle counts and the survey information are analysed to ***yield estimates of day use visitation***.

When traffic counter readings are not available, the total vehicle counts are supplemented by estimates. This, plus the fact that adjustment factors obtained from past day use calibration surveys are becoming increasingly dated, serves to illustrate the need to ***interpret the day use data with caution***.

The day use methodology for provincial recreation areas adjusts traffic counts for camper traffic (determined from permit sales and estimates of non-compliance and multiple entries/exists) and estimates of non-recreational vehicles to yield survey information and the estimates of day use visitation. This approach to day use estimation is referred to as the 'Residual Method'. This approach is also used for reporting off-season day use estimates at the majority of provincial parks, which have not completed an off-season traffic survey. Due to the change in the collection methodologies at provincial recreation areas, no historical day use comparison is provided prior to the implementation of the residual method.

Group Camping Statistics Methodology

Currently the group use permit system collects information pertaining to group camping unit nights, group campers, and occupancy. A survey component of the group use permit provides the average number of people in a group unit, which is required to calculate the number of group campers.

Fixed Roof Accommodation Use Statistics Methodology

'Occupied room nights' and 'number of guests' are based on actual figures reported for William Watson Lodge and estimates of use for Kananaskis Village in Kananaskis Country.

Historical Comparison

Tables summarising statistics for camping use, day use, group use, and fixed roof accommodation use, over a ten-year period, are included in this report.

Visitation Highlights For 2000/2001

Total Visitation

Over 8.7 million people visited provincial parks and recreation areas during the 2000/2001 fiscal year. This represents a slight increase of 1.7 percent from 1999/2000 fiscal year.

Overnight Visitation

The total number of campsites in provincial parks and recreation areas in 2000/2001 fiscal year was 13,110. This represents a slight decrease over the previous year.

The total number of camping parties decreased 12.9 percent from the 1999/2000 fiscal year. However it is important to note that for a number of parks and recreation areas, camping data was either incomplete or not available. These provincial parks and recreation areas are identified with footnotes in the statistics tables.

Group camping increased by 3.2 percent from the 1999/2000 fiscal year. As with camping, group camping data for a number of group use areas was either incomplete or not available. These group use areas are identified with footnotes in the statistics tables.

Day Use

An estimated 7 million-day use visitors used provincial parks and recreation areas during the 2000/2001 fiscal year. This represents an increase of 4.7 percent from the 1999/2000 fiscal year.

It should be noted that for a number of provincial parks and recreation areas throughout the province, day use data was either incomplete or not available. These provincial parks and recreation areas are identified with footnotes in the statistics tables.

Historical Comparison

Between 1991/1992 and 2000/2001 there was a very modest increase in the total provincial visitation, averaging 0.1%[1]. A comparison of these years indicates that the number of years where there was a negative (5 years) or positive (4 years) change in visitor numbers is nearly evenly split. The 10-year mean for provincial visitation was 8.7 million annual visitors with a high of 9.0 million annual visitors occurring in 1993/94.

Final Synopsis

In comparing the fiscal year 2000/2001 over the previous year, the province only experienced a decrease in the number of campers. Overall, total visitation to provincial parks and recreation areas increased slightly. It is important to note that for several areas, data was either not available or incomplete. For the most part, this effected the reported day use visitation. Clearly this has an impact on the reported visitation but the extent cannot be ascertained at this point in time. The information contained in this report is the best available at the time of preparation.

---

[1] Based on averaging the annual percent changes between fiscal years.

Glossary

Camping Use Definitions

Average Camping Party Size - Average number of people per occupied campsite. This is determined for each campground by a periodic survey of camping permits.

Campers - Average camping party size multiplied by the number of occupied campsite nights.

Camping Accommodation Unit - A tent, a tent trailer, a truck camper, a van, a travel trailer, a fifth wheel trailer, or a motor home.

Occupied Campsite Night - One campsite occupied for one night.

Overflow Unit Night - One camping accommodation unit in an area designated as an overflow camping area for one night.

Group Use Definitions

Average Group Camping Party Size - Average number of people per group. This is determined for each group use area by a periodic survey of camping permits.

Group Unit Night - One camping accommodation unit in an area designated as a group use area for one night.

Group Campers - Average group camping party size multiplied by the number of group unit nights.

Day Use Definitions

Average Day Use Party Size - Average number of people associated with a day use party entering a provincial park or recreation area for one day or portion of one day without staying overnight. This is determined by a periodic survey of day users.

Day Use Party Visit - Person(s) in a vehicle entering a provincial park or recreation area for one day or portion of one day without staying overnight.

> **Note:** In the case of 'walk-in' day users, a party is considered to be one or more individuals who appear to enter the park together.

Day Use Visitors - Person(s) making a recreational visit to a provincial park or recreation area for one day or portion of one day without staying overnight.

Fixed Roof Accommodation Use Definitions

Occupied Room Night - One room occupied for one night.

Guests - Actual number of people per occupied room.

Provincial Visitation Statistics
(April 1, 2000 to March 31, 2001)

	1991/1992	1992/1993	1993/1994	1994/1995	1995/1996	1996/1997	1997/1998	1998/1999	1999/2000	2000/2001	% Change From Last Year
Camping											
Occupied Campsite Nights	427,213	411,058	453,176	498,533	483,667	489,739	512,301	522,940	517,671	450,714	-12.9
Campers	1,397,903	1,362,070	1,486,690	1,621,043	1,559,081	1,581,681	1,650,133	1,672,987	1,658,784	1,451,971	-12.5
Number of Campsites	11,407	12,772	13,251	12,775	12,789	12,471	13,079	13,320	13,383	13,110	-2.0
Average Camping Party Size			3.2	3.2	3.0	3.2	3.2	3.2	3.2	3.2	
Group Camping											
Group Unit Nights	22,458	24,529	28,244	27,830	37,108	28,309	28,058	24,550	21,546	22,227	3.2
Group Campers	76,499	81,846	93,161	92,823	123,768	94,443	93,220	84,287	73,459	76,038	3.5
Average Group Camping Party Size			3.3	3.3	3.3	3.3	3.3	3.4	3.4	3.4	
Day Use											
Day Use Party Visits	2,724,425	2,575,920	2,838,818	2,780,349	2,552,280	2,723,050	2,555,300	2,617,790	2,610,063	2,571,904	-1.5
Day Use Visitors	7,029,692	6,820,346	7,258,239	6,987,767	6,598,503	7,101,787	6,575,563	6,705,994	6,656,029	6,968,480	4.7
Average Day Use Party Size			2.6	2.6	2.6	2.6	2.6	2.6	2.6	2.7	
Sub-Total Visitation											
Parties	3,174,096	3,011,507	3,320,238	3,306,712	3,073,055	3,241,098	3,095,659	3,165,280	3,149,280	3,044,845	-3.3
Visitors	8,504,094	8,264,262	8,838,090	8,701,633	8,281,352	8,777,911	8,318,916	8,463,268	8,388,272	8,496,489	1.3
Fixed Roof (09)											
Occupied Room Nights	91,375	92,857	102,032	106,300	103,562	82,825	41,093	97,035	95,686	116,909	22.2
Guests	186,881	179,599	204,374	213,485	204,107	174,832	170,189	198,717	193,571	233,818	20.8
Total Visitation											
Parties	3,265,471	3,104,364	3,422,270	3,413,012	3,176,617	3,323,923	3,136,752	3,262,315	3,244,966	3,161,754	-2.6
Visitors	8,690,973	8,443,861	9,042,464	8,915,118	8,485,459	8,952,748	8,489,105	8,661,985	8,581,843	8,730,306	1.7

09 Reported Use Based on William Watson Lodge and Kananaskis Village

Figure 1

Ten Most Visted Provincial Parks and Recreation Areas for Camping for 2000/2001

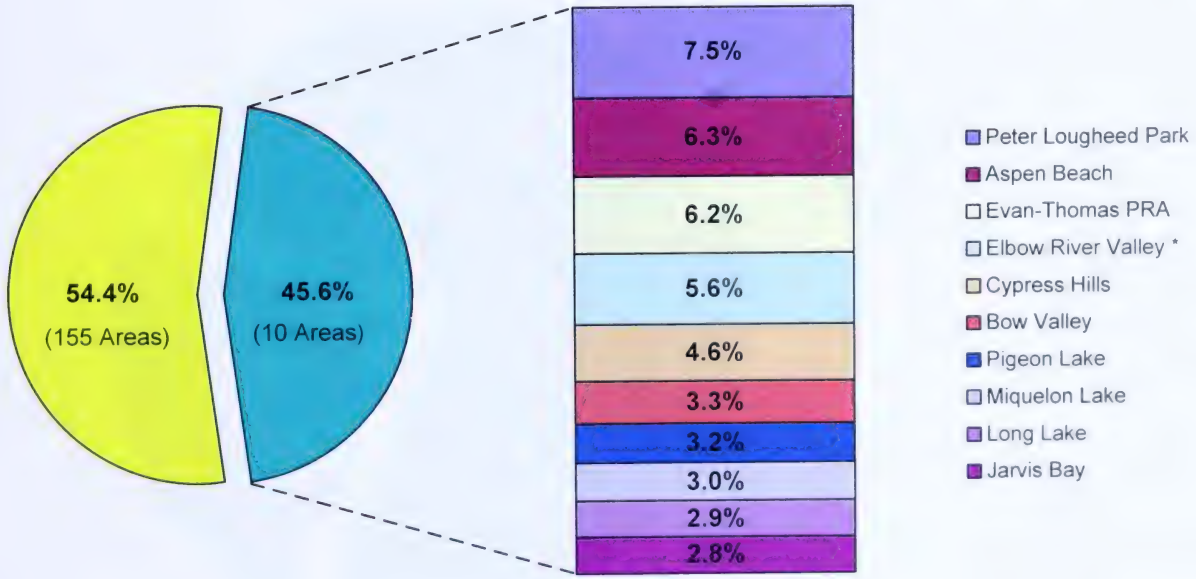

* Elbow River Valley is a geographic area within Kananaskis Country that includes several provincial recreation areas. for reporting purposes.

Figure 2

Ten Most Visted Provincial Parks and Recreation Areas for Day Use for 2000/2001

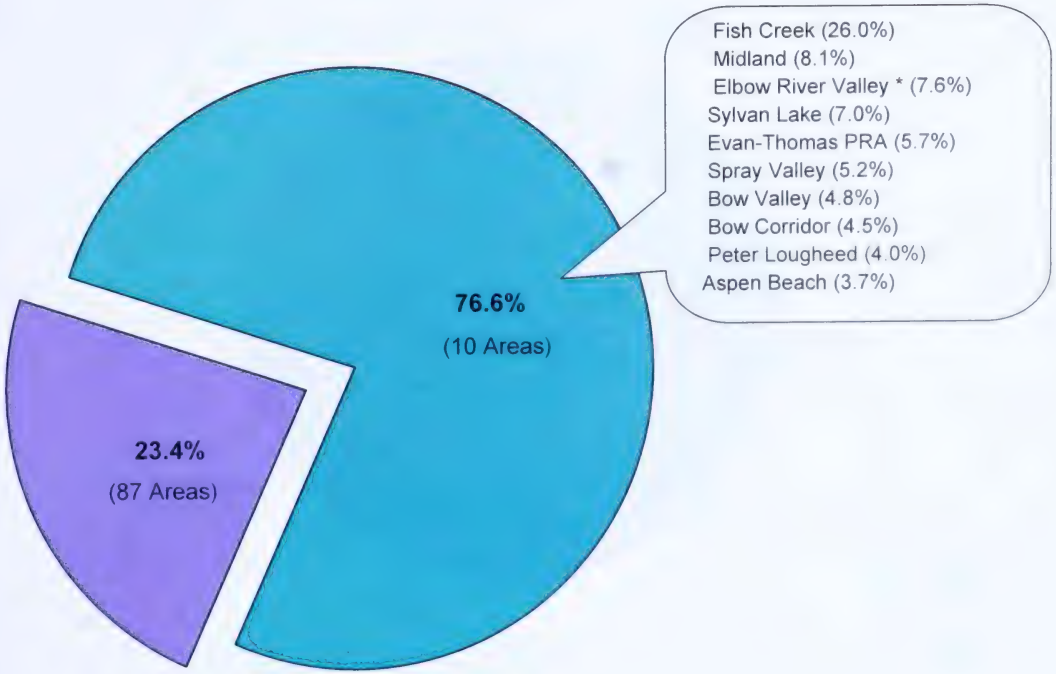

* Bow Corridor is a geographic area situated between Bow Valley Provincial Park and Canmore that includes several provincial recreation areas, for reporting purposes.

Figure 3

Percent of Visitors by Type
Provincial Total - 2000/2001

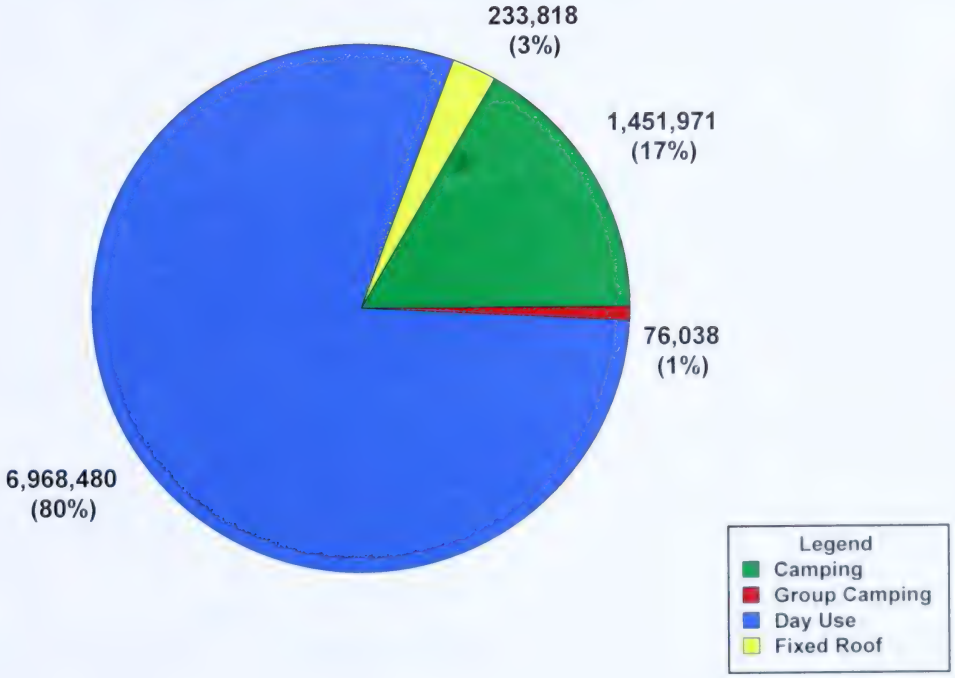

Figure 4

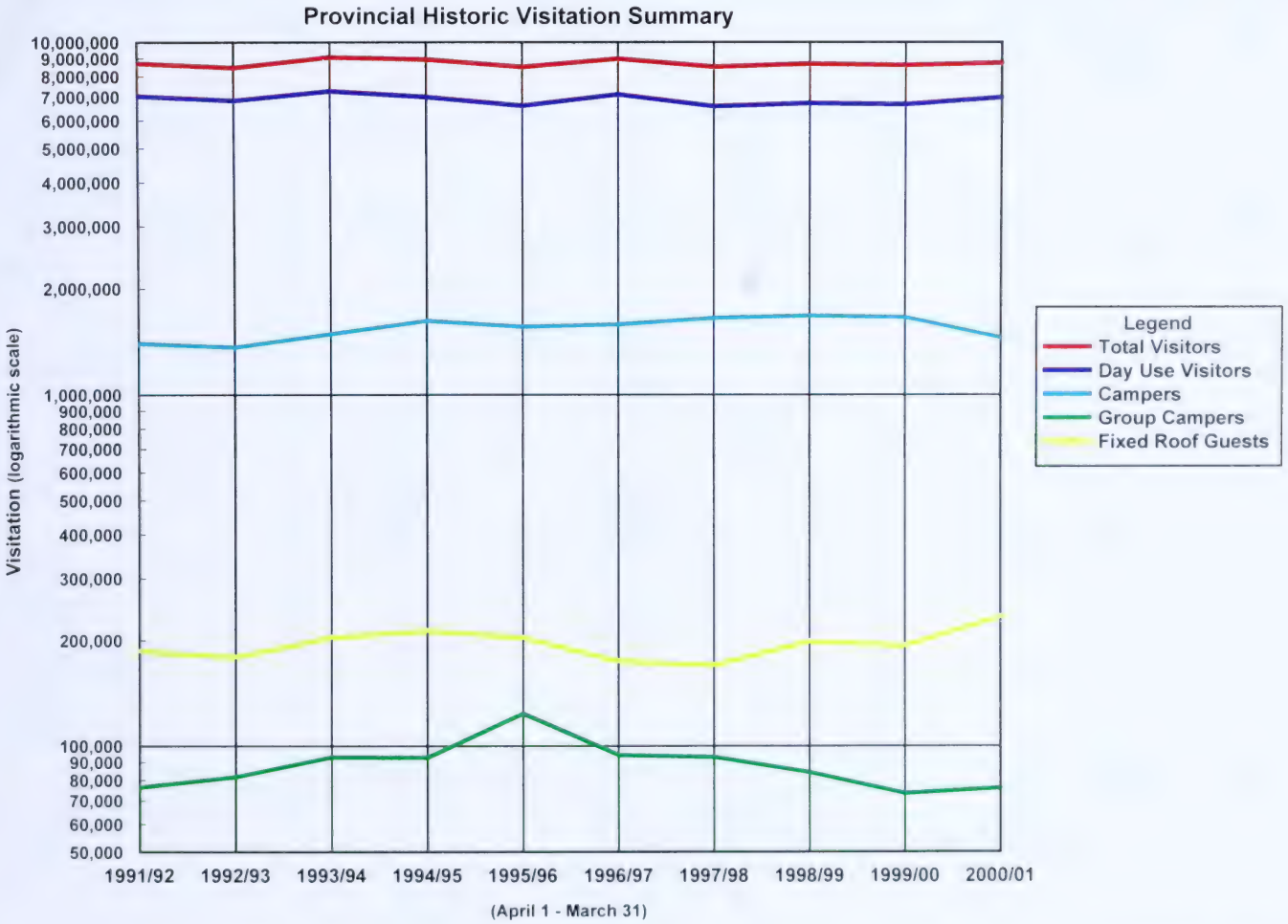
Provincial Historic Visitation Summary
Visitation (logarithmic scale)
10,000,000
9,000,000
8,000,000
7,000,000
6,000,000
5,000,000
4,000,000
3,000,000
2,000,000
1,000,000
900,000
800,000
700,000
600,000
500,000
400,000
300,000
200,000
100,000
90,000
80,000
70,000
60,000
50,000
1991/92
1992/93
1993/94
1994/95
1995/96
1996/97
1997/98
1998/99
1999/00
2000/01
(April 1 - March 31)
Legend
Total Visitors
Day Use Visitors
Campers
Group Campers
Fixed Roof Guests

Visitation Summary by Provincial Park - April 1, 2000 to October 31, 2000

Provincial Park - Campground, Group use area, or Day use area	Number of Campsites	Occupied Campsite Nights	Overflow Unit Nights	Campers	Group Unit Nights	Group Campers	Day Use Party Visits	Day Use Visitors	**Total Parties**	**Total Visitors**
Aspen Beach (▲)										
- Lakeview **(DM)**	280	10,629		36,585						
- Brewers Beach **(DM)**	306	12,615		44,052						
- Ebeling Beach							57,400	173,860		
- Aspen Beach - A **(DM)**					251	778				
- Aspen Beach - B **(DM)**					233	722				
- Aspen Beach - C **(DM)**					260	806				
- Aspen Beach - D **(DM)**					120	372				
- Aspen Beach - E **(DM)**					125	388				
- Aspen Beach - F **(DM)**					175	543				
Total	**586**	**26,329**		**91,233**	**1,164**	**3,608**	**57,400**	**173,860**	**84,893**	**268,702**
Beauvais Lake	85	3,410		10,389	**ND**	**ND**	**ND**	**ND**	3,410	10,389
Big Hill Springs **(DU)**							**ND**	**ND**	**ND**	**ND**
Big Knife	60	1,579		4,974			**ND**	**ND**	1,579	4,974
Blue Rock Wildland **(KC)**										
- Three Point Backcountry	6	**ND**		**ND**						
Total	**6**	**ND**		**ND**					**ND**	**ND**
Bow Corridor **(KC, RA)**										
- Lac Des Arcs	28	900		2,857						
- Three Sisters	36	1,897		5,575						
- Bow River	32	1,657		4,805						
Total	**96**	**4,454**		**13,237**			**73,050**	**213,390**	**77,504**	**226,627**
Bow Valley **(KC, ▲)**										
- Willow Rock **(DM)**	124	3,359		8,988						
- Bow Valley **(DM)**	169	8,719		26,569						
- Jewel Bay Backcountry **(DM)**	9	5		23						
- Canoe Meadows **(DM)**					451	1,398				
- Porcupine **(DM)**					406	1,564				
- Grouse **(DM)**					451	1,759				
- Old Church Camp - Owl **(DM)**					584	1,927				
Total	**302**	**16,534**		**48,638**	**1,892**	**6,648**	**91,475**	**228,688**	**109,901**	**283,974**

DM Data Missing for one or more month(s)
KC Kananaskis Country
DU Day Use only
ND No Data available
RA Consolidation of Recreation Areas for reporting purposes.
▲ Camping estimated for one month and reported in park total only

Note: If overflow unit nights are reported, they are also included in the park total for occupied campsite nights.

Visitation Summary by Provincial Park - April 1, 2000 to October 31, 2000

Provincial Park - Campground, Group use area, or Day use area	Number of Campsites	Occupied Campsite Nights	Overflow Unit Nights	Campers	Group Unit Nights	Group Campers	Day Use Party Visits	Day Use Visitors	**Total Parties**	**Total Visitors**
Bow Valley Wildland **(KC)**										
- Quaite Valley Backcountry	20	272		1,020						
Total	**20**	**272**		**1,020**			**3,425**	**8,563**	**3,697**	**9,583**
Calling Lake	25	**ND**		**ND**			**ND**	**ND**	**ND**	**ND**
Canmore Nordic Centre **(KC, DU)**							39,950	115,855	39,950	115,855
Carson-Pegasus	182	13,879	80	39,459	810	2,709	8,400	23,228	23,089	65,396
Chain Lakes	120	3,246		9,787	373	1,455	**ND**	**ND**	3,619	11,242
Cold Lake **(DM)**	117	2,602		7,808	**ND**	**ND**	**ND**	**ND**	2,602	7,808
Crimson Lake										
- Crimson Lake	170	8,816		29,561	242	944	**ND**	**ND**	9,058	30,505
- Twin Lakes	40	1,669		5,713	501	1,603	**ND**	**ND**	2,170	7,316
Total	**210**	**10,485**		**35,274**	**743**	**2,547**	**ND**	**ND**	**11,228**	**37,821**
Cross Lake **(DM - CMP/GRP)**	130	3,605		12,888	444	1,510	4,475	12,015	8,524	26,413
Cypress Hills										
- Elkwater	80	7,164		22,347						
- Beaver Creek	39	2,530		6,942						
- Ferguson Hill	50	2,221		7,646						
- Lodge Pole	49	1,683		5,584						
- Firerock	99	4,266		13,867						
- Reesor Lake	40	2,064		6,513						
- Reesor Lake Dock	24	151		387						
- Spruce Coulee	10	366		1,156						
- Nicholl Springs	10	192		538						
- Battle Creek	16	237		752						
- Hwy. #41 **(DM)**					180	702				
- Main **(DM)**					180	792				
- Willow Creek Equestrian **(DM)**					210	819				
- Old Girl Guide **(DM)**					440	1,716				
- Elkwater Townsite							36,875	105,825		
- Reesor Lake/Spruce Coulee							**ND**	**ND**		
Total	**417**	**21,258**	**384**	**66,932**	**1,010**	**4,029**	**36,725**	**105,420**	**58,993**	**176,381**
Dillberry Lake **(DM)**	73	79		275	**ND**	**ND**	**ND**	**ND**	79	275
Dinosaur	126	9,736		31,068	607	2,367	11,900	41,930	22,243	75,365

DM Data Missing for one or more month(s) **ND** No Data available **KC** Kananaskis Country
CMP - Camping; **GRP** - Group Use **DU** Day Use only

Note: If overflow unit nights are reported, they are also included in the park total for occupied campsite nights.

Visitation Summary by Provincial Park - April 1, 2000 to October 31, 2000

Provincial Park - Campground, Group use area, or Day use area	Number of Campsites	Occupied Campsite Nights	Overflow Unit Nights	Campers	Group Unit Nights	Group Campers	Day Use Party Visits	Day Use Visitors	**Total Parties**	**Total Visitors**
Don Getty Wildland **(KC)**										
- Big Elbow Backcountry	6	**ND**		**ND**					**ND**	**ND**
Dry Island Buffalo Jump							**ND**	**ND**		
- Tolman East	39	1,439		5,233			**ND**	**ND**		
- Tolman West	30	562		2,054			**ND**	**ND**		
Total	**69**	**2,001**		**7,286**			**ND**	**ND**	**2,001**	**7,286**
Dunvegan	67	3,006		9,132			3,100	7,750	6,106	16,882
Elbow River Valley **(KC, RA, 03)**										
- Gooseberry	83	4,025		12,413						
- McLean Creek	170	9,196		27,793						
- North Fork	24	639		2,229						
- Fisher Creek	20	179		555						
- Mesa Butte Equestrian	15	**ND**		**ND**	**ND**	**ND**				
- Paddys Flat	98	4,695		16,458	**ND**	**ND**				
- Beaver Flats	55	2,433		7,943						
- Little Elbow	140	4,885		14,376						
- Wildhorse Backcountry	5	**ND**		**ND**						
- River Cove					**ND**	**ND**				
Total	**610**	**26,052**		**81,767**	**ND**	**ND**	**144,381**	**360,953**	**170,433**	**442,720**
Elbow-Sheep Wildland **(KC)**										
- Romulus Backcountry	10	**ND**		**ND**						
- Tombstone Backcountry	10	**ND**		**ND**						
Total	**20**	**ND**		**ND**			**2,225**	**5,563**	**2,225**	**5,563**
Fish Creek **(DU)**										
- Ranch Area **(DM)**							51,575	110,730		
- Votier's Flats **(DM)**							108,025	260,463		
- Mallard Point **(DM)**							46,325	86,660		
- Glennfield **(DM)**							158,775	344,870		
- Bankside / Burnsmead **(DM)**							7,700	14,793		
- Sikome Lake/Hulls Wood **(DM)**							60,125	120,250		
- Shannon Terrace **(DM)**							48,025	112,933		
- Bebo Grove **(DM)**							108,600	248,310		
Total							**584,024**	**1,226,450**	**584,024**	**1,226,450**

03 Reported Day Use estimated
ND No Data available
KC Kananaskis Country
DM Data Missing for one or more month(s)
DU Day Use only
RA Consolidation of recreation areas for reporting purposes

Note: If overflow unit nights are reported, they are also included in the park total for occupied campsite nights.

Visitation Summary by Provincial Park - April 1, 2000 to October 31, 2000

Provincial Park - Campground, Group use area, or Day use area	Number of Campsites	Occupied Campsite Nights	Overflow Unit Nights	Campers	Group Unit Nights	Group Campers	Day Use Party Visits	Day Use Visitors	**Total Parties**	**Total Visitors**
Garner Lake	66	**ND**		**ND**			**ND**	**ND**	**ND**	**ND**
Gooseberry Lake **(DM)**	82	1,172		3,605	166	541	1,575	3,623	2,913	7,768
Gregoire Lake										
- Gregoire Lake							20,975	46,145		
- Anzac							**ND**	**ND**		
Total	**140**	**7,798**		**26,278**	**ND**	**ND**	**20,975**	**59,518**	**28,773**	**85,796**
Highwood/Cataract **(KC, RA, 03)**										
- Strawberry Equestrian **(DM)**	18	197		576						
- Etherington Creek	61	1,694		4,872	**ND**	**ND**				
- Etherington Creek Equestrian	10	**ND**		**ND**						
- Cataract	102	1,497		4,663						
- Greenford	13	501		1,760						
- Highwood River					**ND**	**ND**				
Total	**204**	**3,889**		**11,871**	**ND**	**ND**	**17,408**	**43,521**	**21,297**	**55,392**
Hilliard's Bay										
- Area A					377	1,583				
- Area B					64	218				
- Area C					215	731				
Total	**189**	**2,152**		**7,262**	**656**	**2,532**	**3,700**	**11,543**	**6,508**	**21,337**
Jarvis Bay	200	12,643		41,059					12,643	41,059
Kinbrook Island	166	11,169		37,975	220	858	**ND**	**ND**	11,389	38,833
Lesser Slave Lake										
- Marten River **(DM)**	113	3,309		11,813			**ND**	**ND**		
- North Shore							**ND**	**ND**		
- Lily Creek					344	998				
- Marten River Youth Camp					273	1,092				
- Golf Course					40	152				
- Marten Mountain							**ND**	**ND**		
Total	**113**	**3,309**		**11,813**	**657**	**2,242**	**ND**	**ND**	**3,966**	**14,055**

03 Reported Day Use estimated
KC Kananaskis Country
ND No Data available
DM Data Missing for one or more month(s)
RA Consolidation of recreation areas for reporting purposes

Note: If overflow unit nights are reported, they are also included in the park total for occupied campsite nights.

Visitation Summary by Provincial Park - April 1, 2000 to October 31, 2000

Provincial Park - Campground, Group use area, or Day use area	Number of Campsites	Occupied Campsite Nights	Overflow Unit Nights	Campers	Group Unit Nights	Group Campers	Day Use Party Visits	Day Use Visitors	**Total Parties**	**Total Visitors**
Little Bow										
- Deer Coulee					**ND**	**ND**				
- Little Bow					**ND**	**ND**				
Total	**193**	**ND**		**ND**	**ND**	**ND**	**ND**	**ND**	**ND**	**ND**
Little Fish Lake	50	331		1,155			**ND**	**ND**	331	1,155
Long Lake										
- Long Lake - A					463	1,482				
- Long Lake - B					268	858				
Total	**220**	**13,018**		**41,630**	**731**	**2,339**	**7,650**	**22,425**	**21,399**	**66,394**
Midland **(03, DU)**										
- Mine Site 1 2 3							**ND**	**ND**		
- McMullen Island							**ND**	**ND**		
- Tyrell Museum							**ND**	**ND**		
Total							**106,908**	**384,870**	**106,908**	**384,870**
Miquelon Lake										
- Miquelon Lake - 1					302	966				
- Miquelon Lake - 2					143	458				
- Miquelon Lake - 3					142	454				
- Miquelon Lake - 4					85	272				
- Miquelon Lake - 5					172	550				
- Miquelon Lake - 6					520	1,632				
- Miquelon Lake - 7					361	1,155				
Total	**275**	**13,684**		**44,211**	**1,725**	**5,488**	**27,425**	**79,713**	**42,834**	**129,411**
Moonshine Lake **(DM)**	110	3,608		11,858	98	274	4,650	13,410	8,356	25,542
Moose Lake	59	**ND**		**ND**	**ND**	**ND**	**ND**	**ND**	**ND**	**ND**
Notikewin **(DM)**	19	189		647			**ND**	**ND**	189	647
O'Brien **(DU)**							**ND**	**ND**	**ND**	**ND**

03 Reported Day Use estimated
ND No Data available
DM Data Missing for one or more month(s)
DU Day Use only

Note: If overflow unit nights are reported, they are also included in the park total for occupied campsite nights.

Visitation Summary by Provincial Park - April 1, 2000 to October 31, 2000

Provincial Park - Campground, Group use area, or Day use area	Number of Campsites	Occupied Campsite Nights	Overflow Unit Nights	Campers	Group Unit Nights	Group Campers	Day Use Party Visits	Day Use Visitors	Total Parties	Total Visitors
Park Lake **(DM)**										
- Park Lake Area - A					346	934				
- Park Lake Area - B					223	535				
- Park Lake-Main Area							23,025	68,150		
- Park Lake-Boat Launch							3,500	8,020		
Total	**40**	**2,914**		**10,159**	**569**	**1,469**	**26,525**	**76,923**	**30,008**	**88,551**
Pembina River **(DM)**	132	2,062		6,086	128	397	**ND**	**ND**	2,190	6,483
Peter Lougheed Park **(KC)**										
- Canyon	50	2,380		7,368						
- William Watson	20	765		2,133						
- Elkwood	130	8,056		27,390						
- Boulton Creek	118	7,727		25,190						
- Lower Lake	104	5,386		17,804	1,061	3,077				
- Mount Sarrail	44	1,317		3,641						
- Interlakes	48	3,941		12,351						
- Elbow Lake Backcountry	15	548		1,986						
- Point Backcountry	20	910		3,691						
- Forks Backcountry	15	687		2,729						
- Three Island Lake Backcountry	16	364		1,257						
- Turbine Canyon Backcountry	13	249		901						
- Aster Lake Backcountry	5	172		661						
- Pocaterra					516	1,393				
Total	**598**	**33,010**	**508**	**108,778**	**1,577**	**4,470**	**72,600**	**188,760**	**107,187**	**302,008**
Pigeon Lake										
- Pigeon Lake	300	8,316		28,041			**ND**	**ND**		
- Zeiner	110	5,136		18,545			**ND**	**ND**		
- Pigeon Lake - A					387	1,432				
- Pigeon Lake - B					247	766				
- Pigeon Lake - C					354	1,133				
- Pigeon Lake - D					341	1,057				
Total	**410**	**13,452**		**46,587**	**1,329**	**4,388**	**ND**	**ND**	**14,781**	**50,974**
Police Outpost	46	1,765		4,920			8,200	29,928	9,965	34,848

DM Data Missing for one or more month(s)
ND No Data available
KC Kananaskis Country

Note: If overflow unit nights are reported, they are also included in the park total for occupied campsite nights.

Visitation Summary by Provincial Park - April 1, 2000 to October 31, 2000

Provincial Park - Campground, Group use area, or Day use area	Number of Campsites	Occupied Campsite Nights	Overflow Unit Nights	Campers	Group Unit Nights	Group Campers	Day Use Party Visits	Day Use Visitors	**Total Parties**	**Total Visitors**
Queen Elizabeth	56	1,284		4,088	269	915	7,100	19,248	8,653	24,250
Red Lodge **(DM)**	120	6,627		22,991			4,375	16,753	11,002	39,743
Rochon Sands **(DM)**	69	2,502		9,160	343	1,132	6,050	17,453	8,895	27,744
Saskatoon Island	96	6,684		20,555	345	1,160	**ND**	**ND**	7,029	21,714
Sheep River **(KC, 03)**										
- Sandy Mcnabb	98	3,386		11,512						
- Sandy Mcnabb Equestrian	21	**ND**		**ND**						
- Blue Rock	66	3,035		9,909						
- Blue Rock Equestrian	17	**ND**		**ND**						
- Wolf Creek Backcountry	5	**ND**		**ND**						
- Sandy Mcnabb A					**ND**	**ND**				
- Sandy Mcnabb B					**ND**	**ND**				
Total	**207**	**6,421**		**21,422**	**ND**	**ND**	**15,195**	**37,986**	**21,616**	**59,408**
Sibbald **(KC, RA)**										
- Sibbald Lake **(DM)**	134	2,978		9,745						
- Dawson Cr Equestrian **(DM)**	17	81		267						
- Lusk Pass Backcountry **(DM)**	10	31		140						
- Pine Grove A **(DM)**					560	1,639				
- Pine Grove B **(DM)**					472	1,448				
- Stony Creek **(DM)**					176	546				
Total	**161**	**3,090**		**10,151**	**1,208**	**3,633**	**19,550**	**46,920**	**23,848**	**60,704**
Sir Winston Churchill	72	**ND**		**ND**			**ND**	**ND**	**ND**	**ND**
Spray Valley **(KC, IC)**										
- Spray Lakes West	50	3,084		9,688						
- Eau Claire	51	2,763		8,181						
- Ribbon Falls Backcountry	11	327		1,341						
- Ribbon Lake Backcountry	20	355		1,669						
- Lillian Lake Backcountry	18	552		2,650						
Total	**150**	**7,081**		**23,528**			**97,900**	**244,750**	**104,981**	**268,278**

03 Reported Day Use estimated
KC Kananaskis Country
ND No Data available
DM Data Missing for one or more month(s)
RA Consolidation of recreation areas for reporting purposes
IC Includes day use for Evan-Thomas Area

Note: If overflow unit nights are reported, they are also included in the park total for occupied campsite nights.

Visitation Summary by Provincial Park - April 1, 2000 to October 31, 2000

Provincial Park - Campground, Group use area, or Day use area	Number of Campsites	Occupied Campsite Nights	Overflow Unit Nights	Campers	Group Unit Nights	Group Campers	Day Use Party Visits	Day Use Visitors	**Total Parties**	**Total Visitors**
Strathcona Science **(DU)**							**ND**	**ND**	**ND**	**ND**
Sylvan Lake **(DU, 03)**							82,158	328,633	82,158	328,633
Thunder Lake										
- Thunder Lake-Boat Launch							4,750	12,350		
- Thunder Lake-Main Area							6,025	17,473		
- Tenting Area 3					**ND**	**ND**				
- Island View					**ND**	**ND**				
Total	**127**	**5,684**		**20,251**	**ND**	**ND**	**10,825**	**30,310**	**16,509**	**50,561**
Tillebrook	120	5,914		14,713			**ND**	**ND**	5,914	14,713
Vermilion										
- Vermilion - A					99	366				
- Vermilion - B					42	134				
- Vermilion - C					42	134				
- West					**ND**	**ND**				
Total	**111**	**2,322**		**6,527**	**183**	**635**	**10,375**	**26,398**	**12,880**	**33,560**
Wabamun Lake										
- Wabamun Lake - A					105	326				
- Wabamun Lake - B					80	248				
Total	**287**	**8,343**		**26,683**	**185**	**574**	**21,325**	**66,308**	**29,853**	**93,564**
Whitney Lakes **(DM)**										
- Ross Lake	149	2,544		8,116			**ND**	**ND**		
- Whitney Lake	42	37		141			**ND**	**ND**		
- Ernies Point							**ND**	**ND**		
- Ross Lake - G					27	108				
- Ross Lake - H					6	13				
Total	**191**	**2,581**		**8,256**	**33**	**121**	**ND**	**ND**	**2,614**	**8,377**

DU Day Use only
ND No Data available
DM Data Missing for one or more month(s)
03 Reported Day Use estimated

Note: If overflow unit nights are reported, they are also included in the park total for occupied campsite nights.

Visitation Summary by Provincial Park - April 1, 2000 to October 31, 2000

Provincial Park - Campground, Group use area, or Day use area	Number of Campsites	Occupied Campsite Nights	Overflow Unit Nights	Campers	Group Unit Nights	Group Campers	Day Use Party Visits	Day Use Visitors	**Total Parties**	**Total Visitors**
William A Switzer										
- Jarvis Lake	24	790		2,705			2,925	9,233		
- Cache	14	256		893						
- Graveyard/Halfway	18	257		615						
- Gregg Lake	164	3,520		11,616			1,175	3,233		
- Beaver Ranch					**ND**	**ND**				
- Pine Bay					**ND**	**ND**				
- Nordic Centre					**ND**	**ND**				
- Cache/Graveyard							450	945		
- Kelley's Bathtub							**ND**	**ND**		
Total	**220**	**4,823**		**15,828**	**ND**	**ND**	**4,300**	**9,805**	**9,123**	**25,633**
Williamson	60	881		2,795			**ND**	**ND**	881	2,795
Willow Creek	40	1,915		6,507			**ND**	**ND**	1,915	6,507
Winagami Lake	63	1,621	20	5,730	32	109	3,300	10,795	4,953	16,634
Woolford **(D)**	30	262		838	**ND**	**ND**	575	1,898	837	2,735
Writing-On-Stone	64	6,265	270	21,399	373	1,455	10,825	35,735	17,463	58,589
Wyndham-Carseland										
- Carseland – A					**ND**	**ND**				
- Carseland – B					**ND**	**ND**				
- Carseland – C					**ND**	**ND**				
- Wyndham-Main							**ND**	**ND**		
- Wyndham-Johnson Island							**ND**	**ND**		
- Wyndham-Weir							**ND**	**ND**		
Total	**196**	**ND**		**ND**	**ND**	**ND**	**ND**	**ND**	**ND**	**ND**
Young's Point	92	1,640		4,853	487	1,656	1,675	4,908	3,802	11,416

ND No Data available

D Day Use missing for 3 months

Note: If overflow unit nights are reported, they are also included in the park total for occupied campsite nights.

Visitation Summary by Provincial Recreation Area - April 1, 2000 to October 31, 2000

Provincial Recreation Area - Campground, Group use area, or Day use area	Number of Campsites	Occupied Campsite Nights	Overflow Unit Nights	Campers	Group Unit Nights	Group Campers	Day Use Party Visits	Day Use Visitors	Total Parties	Total Visitors
Aylmer	7	63		191					63	191
Beaverdam	10	147		445					147	445
Beaver Lake	87	3,732		11,210	**ND**	**ND**	**ND**	**ND**	3,732	11,210
Big Berland	18	217		610					217	610
Blackstone	10	119		363					119	363
Bleriot Ferry	35	1,753		5,984			**ND**	**ND**	1,753	5,984
Brazeau Reservoir										
- Reservoir	33	1,071		3,238						
- West Canal	18	793		2,392						
- East Canal	18	57		172						
Total	**69**	**2,295**	**374**	**6,964**	**ND**	**ND**			**2,295**	**6,964**
Brazeau River	7	137		419					137	419
Brown Creek	9	226		678					226	678
Buck Lake	27	985		2,857					985	2,857
Buffalo Lake	30	1,044		3,681			**ND**	**ND**	1,044	3,681
Calhoun Bay	50	1,423		4,127			**ND**	**ND**	1,423	4,127
Cartier Creek	19	161		492					161	492
Castle River	20	198		592					198	592
Chambers Creek	26	1,080		3,263	458	1,793			1,538	5,057
Coal Lake North	10	83		264					83	264
Coal Lake South	14	202		636					202	636
Cooking Lake-Blackfoot **(DU)**										
- Central							**ND**	**ND**		
- Waskahegan							**ND**	**ND**		
- Islet Lake							**ND**	**ND**		
- Blackfoot Lake							**ND**	**ND**		
Total							**ND**	**ND**	**ND**	**ND**
Crane Lake East	26	**ND**		**ND**			**ND**	**ND**	**ND**	**ND**
Crane Lake West	24	**ND**		**ND**			**ND**	**ND**	**ND**	**ND**

ND No Data available **DU** Day Use only

Note: If overflow unit nights are reported, they are also included in the recreation area total for occupied campsite nights.

Visitation Summary by Provincial Recreation Area - April 1, 2000 to October 31, 2000

Provincial Recreation Area - Campground, Group use area, or Day use area	Number of Campsites	Occupied Campsite Nights	Overflow Unit Nights	Campers	Group Unit Nights	Group Campers	Day Use Party Visits	Day Use Visitors	**Total Parties**	**Total Visitors**
Crescent Falls	31	1,462		4,407					1,462	4,407
Deer Creek					126	491			126	491
Dickson Dam - Dickson Point **(DM)**	25	658		1,769					658	1,769
Dickson Dam - North Dyke	30	503		1,369					503	1,369
Dickson Dam - South Dyke										
- South Dyke **(DM)**	20	464		1,255						
- South Boat Launch **(DM)**					293	814				
Total	20	464		1,255	293	814			**757**	**2,069**
Dry Haven	14	338		1,022					338	1,022
Dutch Creek	43	1,860		5,595					1,860	5,595
Elk Creek	13	201		613					201	613
Elk River	16	336		1,005					336	1,005
English Bay	30	**ND**		**ND**			**ND**	**ND**	**ND**	**ND**
Engstrom Lake	12	**ND**		**ND**					**ND**	**ND**
Evan-Thomas **(KC)**										
- Mount Kidd RV	229	25,396		90,661						
- Sundance Lodge	30	**ND**		**ND**						
Total	**259**	**25,396**		**90,661**			**107,700**	**269,250**	**133,096**	**359,911**
Fairfax Lake	39	**ND**		**ND**					**ND**	**ND**
Fallen Timber	20	417		1,412					417	1,412
Figure Eight Lake	19	847		2,482			5,925	16,840	6,772	19,322
Fish Lake	91	4,881		14,628					4,881	14,628
Fork Lake	43	942		3,172			**ND**	**ND**	942	3,172
Franchere Bay	200	**ND**		**ND**			**ND**	**ND**	**ND**	**ND**
French Bay **(DM)**	10	174		488			**ND**	**ND**	174	488

DM Data Missing for one or more month(s)
ND No Data available
KC Kananaskis Country

Note: If overflow unit nights are reported, they are also included in the recreation area total for occupied campsite nights.

Visitation Summary by Provincial Recreation Area - April 1, 2000 to October 31, 2000

Provincial Recreation Area - Campground, Group use area, or Day use area	Number of Campsites	Occupied Campsite Nights	Overflow Unit Nights	Campers	Group Unit Nights	Group Campers	Day Use Party Visits	Day Use Visitors	Total Parties	Total Visitors
Ghost Reservoir										
- North Entrance							23,125	48,563		
- South Entrance	32	**ND**		**ND**			16,625	36,575		
Total	**32**	**ND**		**ND**			**32,150**	**70,730**	**32,150**	**70,730**
Goldeye Lake	44	1,571		4,720					1,571	4,720
Gunn	26	503		1,257			**ND**	**ND**	503	1,257
Hangingstone **(DM)**	57	**ND**		**ND**			3,725	9,313	3,725	9,313
Hanmore Lake **(DM)**	30	199		624			**ND**	**ND**	199	624
Harlech	17	467		1,401					467	1,401
Heart River Dam	4	6		18					6	18
Holmes Crossing	8	**ND**		**ND**					**ND**	**ND**
Horburg	12	210		637					210	637
Hornbeck Creek	33	568		1,560					568	1,560
Indian Graves	24	**ND**		**ND**			**ND**	**ND**	**ND**	**ND**
Island Lake	41	639		1,933			**ND**	**ND**	639	1,933
Jackfish Lake	5	259		784					259	784
James River Bridge	8	131		412					131	412
James Wilson	17	322		979					322	979
Kehiwin	46	**ND**		**ND**			**ND**	**ND**	**ND**	**ND**
Kootenay Plains	24	1,542		4,615	2,238	8,738			3,780	13,353
Lakeland **(27)**										
- Pinehurst Lake	70	2,760		9,660						
- Touchwood Lake	100	1,924		6,731						
- Seibert Lake	47	877		3,068						
- Ironwood Lake	20	181		634						
Total	**237**	**5,742**		**20,092**			**ND**	**ND**	**5,742**	**20,092**
Little Bow Reservoir	25	**ND**		**ND**					**ND**	**ND**
Livingstone Falls	22	921		2,782					921	2,782

27 No methodology in place to collect day use statistics. **ND** No Data available
DM Data Missing for one or more month(s)

Note: If overflow unit nights are reported, they are also included in the recreation area total for occupied campsite nights.

Visitation Summary by Provincial Recreation Area - April 1, 2000 to October 31, 2000

Provincial Recreation Area - Campground, Group use area, or Day use area	Number of Campsites	Occupied Campsite Nights	Overflow Unit Nights	Campers	Group Unit Nights	Group Campers	Day Use Party Visits	Day Use Visitors	Total Parties	Total Visitors
Lovett River	17	**ND**		**ND**					**ND**	**ND**
Lundbreck Falls	65	4,051		11,393			**ND**	**ND**	4,051	11,393
Maqua Lake	13	**ND**		**ND**					**ND**	**ND**
Maycroft	12	95		282					95	282
McGregor Lake	100	**ND**		**ND**			**ND**	**ND**	**ND**	**ND**
Medicine Lake	49	1,764		5,516					1,764	5,516
Minnie Lake	8	**ND**		**ND**			**ND**	**ND**	**ND**	**ND**
Mitchell Lake	5	66		201					66	201
Muriel Lake	22	**ND**		**ND**			**ND**	**ND**	**ND**	**ND**
North Buck Lake	125	3,007		10,204			**ND**	**ND**	3,007	10,204
North Ram River	28	484		1,459					484	1,459
Old Man River	40	2,038		6,067					2,038	6,067
Old Man River Dam										
- Cottonwood	82	2,130		6,400						
- Chinook RV	30	280		830						
- Island View	40	250		756						
- Windy Point	20	132		399						
Total	**172**	**2,792**		**8,385**	**16**	**62**			**2,808**	**8,447**
Oldman River North	10	418		1,252	**ND**	**ND**			418	1,252
Payne	30	1,879		5,609			3,275	9,090	5,154	14,699
Pembina Forks	20	**ND**		**ND**					**ND**	**ND**
Peppers Lake	16	842		2,530					842	2,530
Phyllis Lake	8	584		1,754					584	1,754
Pierre Grey's Lakes	83	2,163		6,220					2,163	6,220
Prairie Creek	50	1,704		5,153					1,704	5,153
Prairie Creek Group					332	1,301			332	1,301
Racehorse	38	1,155		3,483					1,155	3,483

ND No Data available

Note: If overflow unit nights are reported, they are also included in the recreation area total for occupied campsite nights

Visitation Summary by Provincial Recreation Area - April 1, 2000 to October 31, 2000

Provincial Recreation Area - Campground, Group use area, or Day use area	Number of Campsites	Occupied Campsite Nights	Overflow Unit Nights	Campers	Group Unit Nights	Group Campers	Day Use Party Visits	Day Use Visitors	Total Parties	Total Visitors
Ram Falls	54	989		2,992	24	94			1,013	3,085
Raven	16	84		219					84	219
Red Deer River	64	771		2,320					771	2,320
Rock Lake	93	1,013		2,890					1,013	2,890
Saunders	7	116		351					116	351
Seven Mile	36	329		998					329	998
Shunda Viewpoint	6	82		250					82	250
Simonette River	9	**ND**		**ND**					**ND**	**ND**
Smoky River South	22	628		1,792					628	1,792
Snow Creek					350	1,373			350	1,373
South Fork	22	**ND**		**ND**					**ND**	**ND**
St. Mary's **(DM)**										
- Lower Campground	100	**C**		**C**						
- Upper Campground	30	79		236						
Total	**130**	**79**		**236**			**1,950**	**5,460**	**2,029**	**5,696**
Strachan	27	749		2,276					749	2,276
Sulphur Gates	11	140		401					140	401
Sulphur Lake	11	369		1,081	33	112			402	1,194
Swan Lake	16	847		2,543					847	2,543
Tay River	34	514		1,608					514	1,608
The Narrows **(DM)**	61	765		2,306			700	1,750	1,465	4,056
Thomspon Creek	55	2,300		6,896					2,300	6,896
Travers Reservoir	20	**ND**		**ND**			**ND**	**ND**	**ND**	**ND**
Twin Lakes **(DM)**	49	674		2,051			1,875	4,688	2,549	6,739

ND No Data available
DM Data Missing for one or more month(s)
C Construction

Note: If overflow unit nights are reported, they are also included in the recreation area total for occupied campsite nights.

Visitation Summary by Provincial Recreation Area - April 1, 2000 to October 31, 2000

Provincial Recreation Area - Campground, Group use area, or Day use area	Number of Campsites	Occupied Campsite Nights	Overflow Unit Nights	Campers	Group Unit Nights	Group Campers	Day Use Party Visits	Day Use Visitors	**Total Parties**	**Total Visitors**
Upper Shunda Creek	25	688		2,086					688	2,086
Waskahigan River **(DM)**	24	337		951					337	951
Waterton Reservoir	25	6		17			**ND**	**ND**	6	17
Wildhay Group					**ND**	**ND**			**ND**	**ND**
Wildhorse (Kinky Lake)	23	136		399					136	399
Wolf Lake	63	**ND**		**ND**					**ND**	**ND**

ND No Data available **DM** Data Missing for one or more month(s)

Note: If overflow unit nights are reported, they are also included in the recreation area total for occupied campsite nights.

Summary of Historic Camping Use - 1991/1992 To 2000/2001
(Occupied Campsite Nights)

Provincial Park - Campground	1991/1992	1992/1993	1993/1994	1994/1995	1995/1996	1996/1997	1997/1998	1998/1999	1999/2000	2000/2001	% Change From Last Year
Aspen Beach											
- Lakeview	9,936	9,751	10,101	12,883	10,604	12,509	12,608	12,277	**ND**	10,629	**N/A**
- Brewer's Beach	13,407	12,618	14,227	14,151	14,160	15,443	15,826	15,065	**ND**	12,615	**N/A**
Total	**23,343**	**22,369**	**24,328**	**27,034**	**24,764**	**27,952**	**28,434**	**27,342**	**26,343[1]**	**26,329[2]**	-0.1
Beauvais Lake	3,075	2,494	3,027	3,534	3,671	3,852	3,763	3,658	4,402	3,410	-22.5
Big Knife	1,613 (154)	1,380 (59)	1,458	1,197	1,416 (51)	1,598	1,299	1,427	1,551 (63)	1,579	1.8
Blue Rock Wildland **(KC)**											
- Three Point Backcountry			130	124	93	0	0	**ND**	**ND**	**ND**	**N/A**
Total			**130**	**124**	**93**	**0**	**0**	**ND**	**ND**	**ND**	**N/A**
Bow Corridor **(KC, RA)**											
- Lac Des Arcs	1,243	1,083	1,302	1,343	1,444	1,306	1,204	1,384	1,350	900	-33.3
- Three Sisters	2,487	2,425	3,138	3,204	3,214	3,223	3,553	3,483	3,238	1,897	-41.4
- Bow River	1,259	1,190	1,671	1,797	1,825	1,873	1,912	2,245	1,578	1,657	5.0
Total	**4,989**	**4,698**	**6,111**	**6,344**	**6,483**	**6,402**	**6,669**	**7,112**	**6,166**	**4,454**	-27.8
Bow Valley **(KC)**											
- Overflow camping	14			9	8		70				
- Willow Rock	4,560	3,995	4,767	3,913	4,538	4,577	4,599	5,426	4,287	3,359	**N/A**
- Bow Valley	7,877	7,220	8,137	9,024	8,503	9,968	8,978	11,028	9,851	8,719	**N/A**
- Jewel Bay Backcountry				161	0	171	669	**ND**	0	5	**N/A**
Total	**12,451**	**11,215**	**12,904**	**13,107**	**13,049**	**14,716**	**14,316**	**16,454**	**14,138**	**16,534[3]**	16.9
Bow Valley Wildland **(KC)**											
- Quaite Valley Backcountry		202	426	550	0	291	1,114	**ND**	**ND**	272	**N/A**
Total		**202**	**426**	**550**	**0**	**291**	**1,114**	**ND**	**ND**	**272**	**N/A**
Calling Lake	829	905	832 (7)	1,035 (8)	706 (18)	**ND**	**ND**	**ND**	194	**ND**	**N/A**
Carson-Pegasus	13,553 (72)	12,300 (71)	13,662 (122)	14,554	14,965 (199)	14,002	13,115 (35)	13,639	14,783 (68)	13,879 (80)	-6.1

KC Kananaskis Country
ND No Data available
[1] Reported camping estimated
[3] Park total includes an estimate for August camping
RA Consolidation of recreation areas for reporting purposes
N/A Not Applicable
[2] Park total includes an estimate for June camping
(#) Overflow Unit Nights

Note: If overflow unit nights are reported, they are also included in the park total for occupied campsite nights.

Summary of Historic Camping Use - 1991/1992 To 2000/2001
(Occupied Campsite Nights)

Provincial Park - Campground	1991/1992	1992/1993	1993/1994	1994/1995	1995/1996	1996/1997	1997/1998	1998/1999	1999/2000	2000/2001	% Change From Last Year
Chain Lakes	2,135	1,675	2,140	2,831	2,825	3,664	3,321	3,301	2,733	3,246	18.8
Cold Lake	2,038	1,863	2,574 (38)	2,357	2,432	2,014	2,293	2,946	3,225	2,602	-19.3
Crimson Lake											
- Crimson Lake	8,662	8,211	7,838	8,939	8,644	8,988	9,215	9,808	8,849	8,816	-0.4
- Twin Lakes	1,278	1,342	1,401	1,893	1,933	2,110	1,660	1,777	1,374	1,669	21.5
Total	**9,940**	**9,553**	**9,239**	**10,832**	**10,577**	**11,098**	**10,875**	**11,585**	**10,223**	**10,485**	2.6
Cross Lake	3,667	3,528	3,618 (14)	2,800 (28)	2,975	4,318	3,829	1,949	5,512	3,605	-34.6
Cypress Hills											
- Overflow camping	1,111	892	765	1,388	979	1,413	599	776	448	384	
- Elkwater	7,733	7,245	7,427	7,800	7,772	7,153	7,612	7,495	7,706	7,164	-7.0
- Beaver Creek	2,894	2,720	2,830	2,994	3,082	2,582	2,699	2,643	2,475	2,530	2.2
- Ferguson Hill	2,880	2,196	1,917	2,625	2,860	3,388	2,700	2,930	2,436	2,221	-8.8
- Lodgepole	1,906	1,799	2,100	2,444	2,185	1,920	1,743	1,875	1,754	1,683	-4.0
- Firerock	5,171	4,726	4,406	4,793	5,622	5,461	5,424	5,826	4,587	4,266	-7.0
- Reesor Lake	2,774	2,250	2,348	2,625	2,575	2,558	2,527	2,378	2,200	2,064	-6.2
- Reesor Lake Dock	547	330	362	336	167	189	321	251	119	151	26.9
- Spruce Coulee	322	233	241	343	471	471	434	404	354	366	3.4
- Nicholl Spring	247	195	175	187	222	208	153	154	138	192	39.1
- Battle Creek	264	199	136	253	253	214	326	369	241	237	-1.7
- Upper Graburn	43	16	1	0	0	0	0	0	25	0	**N/A**
Total	**25,892**	**22,801**	**22,708**	**25,788**	**26,188**	**25,557**	**24,538**	**25,101**	**22,483**	**21,258**	-5.4
Dillberry Lake	4,150	3,344	2,945	2,782	2,943	2,665	3,931	2,322	1,484	79	-94.7
Dinosaur	4,033 (707)	4,006 (492)	4,053	6,447	7,592 (36)	8,277	8,516	9,487	9,495	9,736	2.5
Don Getty Wildland **(KC)**											
- Big Elbow Backcountry	112	97	97	269	73	149	3	**ND**	**ND**	**ND**	**N/A**
Total	**112**	**97**	**97**	**269**	**73**	**149**	**3**	**ND**	**ND**	**ND**	**N/A**

KC Kananaskis Country
N/A Not Applicable
ND No Data available
(#) Overflow Unit Nights

Note: If overflow unit nights are reported, they are also included in the park total for occupied campsite nights.

Summary of Historic Camping Use - 1991/1992 To 2000/2001
(Occupied Campsite Nights)

Provincial Park - Campground	1991/1992	1992/1993	1993/1994	1994/1995	1995/1996	1996/1997	1997/1998	1998/1999	1999/2000	2000/2001	% Change From Last Year
Dry Island Buffalo Jump											
- Tolman East	1,028	1,000	984	746	801	766	584	715	811	1,439	77.4
- Tolman West	226	360	358	236	202	273	106	162	386	562	45.6
Total	**1,254**	**1,360**	**1,342**	**982**	**1,003**	**1,039**	**690**	**877**	**1,197**	**2,001**	67.2
Dunvegan	461	966	1,691	2,030	2,744	2,654	2,371	2,298	3,173	3,006	-5.3
Elbow River Valley **(KC, RA)**											
- Overflow camping	416	161	217	179	211	210	281	103			
- Gooseberry	4,114	3,795	3,868	4,180	3,963	4,136	4,636	4,170	**ND**	4,025	**N/A**
- McLean Creek	9,460	9,143	10,206	11,102	9,553	10,686	11,308	7,822	**ND**	9,196	**N/A**
- North Fork	887	721	871	935	878	914	712	672	**ND**	639	**N/A**
- Fisher Creek										179	**N/A**
-Mesa Butte Equestrian	602	434	376	450	432	365	364	405	**ND**	**ND**	**N/A**
- Paddy's Flat	5,028	4,266	4,584	5,329	4,273	4,664	5,293	4,259	**ND**	4,695	**N/A**
- Beaver Flats	2,678	2,163	2,405	2,800	2,384	2,634	2,828	2,315	**ND**	2,433	**N/A**
- Little Elbow	5,390	4,888	5,090	5,628	5,618	5,242	5,806	4,357	**ND**	4,885	**N/A**
- Wildhorse Backcountry	27	14	28	51	1	4	0	**ND**	**ND**	**ND**	**N/A**
Total	**28,602**	**25,585**	**27,645**	**30,654**	**27,313**	**28,885**	**31,228**	**24,103**	**27,655**[1]	**26,052**	-5.8
Elbow-Sheep Wildland **(KC)**											
- Romulus Backcountry	161	60	483	118	296	0	**ND**	**ND**	**ND**	**ND**	**N/A**
- Tombstone Backcountry	258	151	218	425	232	202	3	**ND**	**ND**	**ND**	**N/A**
Total	**419**	**211**	**701**	**543**	**528**	**202**	**3**	**ND**	**ND**	**ND**	**N/A**
Garner Lake	2,476	2,690	3,091	3,070	3,259	2,984	2,625	1,862	1,973	**ND**	**N/A**
Gooseberry Lake	1,152	1,112	1,236 (9)	948	1,189	987	1,345	1,463	1,353	1,172	-13.4
Gregoire Lake	5,553	5,436	5,156	5,798	5,417	6,380	6,316	6,566	9,212	7,798	-15.3

KC Kananaskis Country
ND No Data available
[1] Reported camping estimated
RA Consolidation of recreation areas for reporting purposes.
N/A Not Applicable
(#) Overflow Unit Nights

Note: If overflow unit nights are reported, they are also included in the park total for occupied campsite nights.

Summary of Historic Camping Use - 1991/1992 To 2000/2001
(Occupied Campsite Nights)

Provincial Park - Campground	1991/1992	1992/1993	1993/1994	1994/1995	1995/1996	1996/1997	1997/1998	1998/1999	1999/2000	2000/2001	% Change From Last Year
Highwood/Cataract **(KC, RA)**											
- Overflow camping	282	271	279	322	163	270	63				
- Strawberry Equestrian	861	860	1,615	1,075	1,420	305	329	240	**ND**	197	**N/A**
- Etherington Creek	1,554	1,244	1,321	1,697	1,951	1,571	1,498	1,112	**ND**	1,694	**N/A**
- Etherington Creek Equestrian	199	140	167	187	39	115	132	97	**ND**	**ND**	**N/A**
- Cataract	1,570	1,314	1,490	1,618	648	1,631	1,421	1,106	**ND**	1,497	**N/A**
- Greenford	1,011	527	569	604	648	520	498	257	**ND**	501	**N/A**
Total	**5,477**	**4,356**	**5,441**	**5,503**	**4,869**	**4,412**	**3,941**	**2,812**	**4,307[1]**	**3,889**	-9.7
Hilliard's Bay	3,669 (31)	3,730 (60)	3,083 (9)	3,014	3,742	2,938	3,243	2,887	2,798	2,152	-23.1
Jarvis Bay	13,314 (273)	12,098 (279)	13,660 (1,064)	13,126 (285)	12,979 (211)	12,943 (315)	12,370 (251)	12,020	12,718	12,643	-0.6
Kinbrook Island	9,120	8,624	11,282 (153)	12,579	12,575	12,419	7,562	12,933	12,147	11,169	-8.1
Lesser Slave Lake	4,241	4,221 (6)	5,001 (3)	5,516 (10)	5,697 (14)	3,959	3,473 (15)	4,722	5,359	3,309	-38.3
Little Bow	7,445	6,347	6,929	8,644	8,978	8,513	9,959	7,710	8,761	**ND**	**N/A**
Little Fish Lake	280	129	103	105	151	88	107	72	126	331	162.7
Long Lake	11,770	11,544	12,267	12,874	12,437	12,423	11,860	14,157	14,648	13,018	-11.1
Miquelon Lake	11,150	13,121 (16)	13,867	14,732 (12)	15,138 (21)	15,537 (26)	15,759 (8)	16,591	15,529	13,684	-11.9
Moonshine Lake	1,914	1,641	1,923	2,318	2,741	3,987	3,742	4,480	2,370	3,608	52.2
Moose Lake	1,037	732	753	1,084	1,047	1,241	1,680	1,161	1,161	**ND**	**N/A**
Notikewin	84	64	55	76	100	33	25	58	119	189	58.8
Park Lake	2,984	2,775	3,213	3,897	3,621	3,756	3,294	2,840	3,081	2,914	-5.4
Pembina River	4,439	4,524	4,421	5,463	5,282	5,763	6,357	6,200	6,319	2,062	-67.4

KC Kananaskis Country
ND No Data available
[1] Reported camping estimated
RA Consolidation of recreation areas for reporting purposes.
N/A Not Applicable
(#) Overflow Unit Nights

Note: If overflow unit nights are reported, they are also included in the park total for occupied campsite nights.

Summary of Historic Camping Use - 1991/1992 To 2000/2001
(Occupied Campsite Nights)

Provincial Park - Campground	1991/1992	1992/1993	1993/1994	1994/1995	1995/1996	1996/1997	1997/1998	1998/1999	1999/2000	2000/2001	% Change From Last Year
Peter Lougheed Park **(KC)**											
- Overflow camping	252	443	806	183	223	229	112	415	93	508	
- Canyon	2,444	2,649	2,053	2,287	2,606	2,710	2,605	2,626	2,200	2,380	8.2
- William Watson	480	495	628	685	792	634	613	433	730	765	4.8
- Elkwood	7,531	6,617	6,705	7,640	8,187	7,975	7,973	8,354	7,947	8,056	1.4
- Boulton Creek	7,604	6,554	7,777	8,477	9,078	7,948	8,303	8,773	8,108	7,727	-4.7
- Lower Lake	4,468	3,558	4,113	5,337	5,625	5,641	5,594	6,114	5,291	5,386	1.8
- Mount Sarrail	1,109	796	945	1,087	1,242	1,308	1,213	1,445	1,100	1,317	19.7
- Interlakes	3,983	3,246	3,826	4,569	4,584	4,532	4,720	4,907	4,222	3,941	-6.7
- Elbow Lake Backcountry	714	528	386	588	329	773	703	334	399	548	37.3
- Point Backcountry	932	930	641	1,253	1,058	632	700	531	681	910	33.6
- Forks Backcountry	739	579	544	639	839	670	797	371	417	687	64.7
- Three Island Lake Backcountry	496	352	434	445	427	317	465	357	349	364	4.3
- Turbine Canyon Backcountry	272	315	229	258	361	308	288	248	182	249	36.8
- Aster Backcountry				57	14	44	66	139	110	172	56.4
Total	**31,024**	**27,062**	**29,087**	**33,505**	**35,365**	**33,721**	**34,152**	**35,047**	**31,829**	**33,010**	3.7
Pigeon Lake											
- Overflow camping	142	203	310	273	305	164	1,060				
- Pigeon Lake	4,986	4,640	5,225	5,443	4,964	5,642	5,720	8,500	8,981	8,316	-7.4
- Zeiner	4,492	3,904	4,193	4,432	4,283	4,440	4,517	5,763	5,528	5,136	-7.1
Total	**9,620**	**8,747**	**9,728**	**10,148**	**9,552**	**10,246**	**11,297**	**14,263**	**14,509**	**13,452**	-7.3
Police Outpost	552 (1)	2,241	1,680 (13)	2,266	2,907	2,952	3,040	2,618	2,477	1,765	-28.7
Queen Elizabeth	1,484	1,225	1,340	1,206	1,129 (8)	1,345	1,154	1,235	1,432 (5)	1,284	-10.3
Red Lodge	4,612	4,226	4,739	5,210	5,716	5,916	6,150	6,438	5,887	6,627	12.6
Rochon Sands	2,142	1,811	2,254 (9)	1,942	1,596	2,002	2,107	2,361	2,654	2,502	-5.7
Saskatoon Island	3,712 (17)	3,618	5,014	5,159	5,904	5,550	6,273	7,184	4,127	6,684	62.0

KC Kananaskis Country
N/A Not Applicable
ND No Data
(#) Overflow Unit Nights

Note: If overflow unit nights are reported, they are also included in the park total for occupied campsite nights.

Summary of Historic Camping Use - 1991/1992 To 2000/2001
(Occupied Campsite Nights)

Provincial Park - Campground	1991/1992	1992/1993	1993/1994	1994/1995	1995/1996	1996/1997	1997/1998	1998/1999	1999/2000	2000/2001	% Change From Last Year
Sheep River Valley **(KC, RA)**											
- Overflow camping	50	6	52	27	71	6	32	6			
- Sandy Mcnabb	2,268	2,138	2,411	2,497	3,028	2,779	2,732	2,244	**ND**	3,386	**N/A**
- Sandy Mcnabb Equestrian	1,281	1,094	784	969	778	794	962	655	**ND**	**ND**	**N/A**
- Blue Rock	2,587	2,167	2,396	2,741	3,111	2,841	2,738	2,247	**ND**	3,035	**N/A**
- Blue Rock Equestrian	543	544	447	502	740	476	590	348	**ND**	**ND**	**N/A**
- Wolf Creek Backcountry	33	43	43	60	37	0	0	**ND**	**ND**	**ND**	**N/A**
Total	**6,762**	**5,992**	**6,133**	**6,796**	**7,765**	**6,896**	**7,054**	**5,500**	**8,076[1]**	**6,421**	-20.5
Sibbald **(KC, RA)**											
- Overflow camping				16			46	33			
- Sibbald Lake	3,649	2,899	3,608	3,976	4,938	4,847	4,059	4,341	4,235	2,978	-29.7
- Dawson Cr. Equestrian	16	41	66	61	77	88	92	74	93	81	-12.9
- Lusk Pass Backcountry						107	784	**ND**	**ND**	31	**N/A**
Total	**3,665**	**2,940**	**3,674**	**4,053**	**5,015**	**5,042**	**4,981**	**4,448**	**4,328**	**3,090**	-28.6
Sir Winston Churchill	4,075	3,736	4,024 (7)	3,865 (6)	3,296	3,497	2,799	3,496	3,496	**ND**	**N/A**
Spray Valley **(KC)**											
- Overflow camping	148	10	41	57	30	37	24				
- Spray Lakes West	3,611	1,802	2,228	2,926	2,395	2,595	3,144	2,628	2,708	3,084	13.9
- Eau Claire	2,564	2,200	2,575	3,209	3,308	3,060	2,994	3,073	2,720	2,763	1.6
- Ribbon Falls Backcountry	196	326	223	492	0	272	1,018	ND	365	327	-10.4
- Ribbon Lake Backcountry	108	362	173	462	0	342	1,072	ND	365	355	-2.7
- Lillian Lake Backcountry	75	282	290	724	0	400	2,033	ND	460	552	20.0
Total	**6,702**	**4,982**	**5,530**	**7,870**	**5,733**	**6,706**	**10,285**	**2,628**	**3,898**	**7,081**	81.7
Thunder Lake	6,552 (51)	5,617 (40)	6,285 (149)	6,775 (212)	6,490 (179)	6,343 (36)	5,493 (69)	5,753	5,710 (24)	5,684	-0.5
Tillebrook	3,203	3,812	5,221	5,883 (84)	5,478 (65)	4,961 (40)	5,961 (104)	5,268	4,304	5,914	37.4
Vermilion	1,896	2,517	2,102	2,171	2,400	2,467	3,689	3,650	2,631	2,322	-11.7

KC Kananaskis Country
ND No Data
[1] Reported camping estimated
RA Consolidation of recreation areas for reporting purposes.
N/A Not Applicable
(#) Overflow Unit Nights

Note: If overflow unit nights are reported, they are also included in the park total for occupied campsite nights.

Summary of Historic Camping Use - 1991/1992 To 2000/2001
(Occupied Campsite Nights)

Provincial Park - Campground	1991/1992	1992/1993	1993/1994	1994/1995	1995/1996	1996/1997	1997/1998	1998/1999	1999/2000	2000/2001	% Change From Last Year
Wabamun Lake	10,198	9,633	9,587	9,195	7,407	7,850 (30)	7,456	10,253	9,375	8,343	-11.0
Whitney Lakes											
- Ross Lake	1,800	1,473	1,716	1,566	1,742	2,139	3,177	2,153	1,434	2,544	77.4
- Whitney Lake	416	387	354	422	470	430	466	404	242	37	-84.7
Total	**2,216**	**1,860**	**2,070**	**1,988**	**2,212**	**2,569**	**3,643**	**2,557**	**1,676**	**2,581**	54.0
William A. Switzer											
- Overflow camping	3	5				20					
- Jarvis Lake	1,067	1,490	1,423	1,495	1,288	1,564	1,599	1,424	1,172	790	-32.6
- Cache	352	66	294	359	340	376	536	559	404	256	-36.6
- Graveyard/Halfway	357	487	368	471	481	391	410	437	321	257	-19.9
- Gregg Lake	2,729	2,760	2,583	3,504	3,244	3,664	3,843	3,685	4,419	3,520	-20.3
Total	**4,508**	**4,808**	**4,668**	**5,829**	**5,353**	**6,015**	**6,388**	**6,105**	**6,316**	**4,823**	-23.6
Williamson	2,472	2,206	1,962	1,674	1,566 (10)	1,509	1,609	1,736	1,381	881	-36.2
Willow Creek	2,491	2,560	2,492	2,663	395	2,159	2,026	1,871	2,166 (15)	1,915	-11.6
Winagami Lake	1,412	1,520	1,767	1,561	1,915	1,833	1,708	2,043	1,855	1,621 (20)	-12.6
Woolford	137	101	110	98	173	201	203	265	298	262	-12.1
Writing-On-Stone	5,211	5,689	5,511	6,290	6,187	5,913	6,004 (5)	5,324 (111)	6,117 (120)	6,265 (270)	2.4
Wyndham-Carseland	9,382	8,970 (16)	7,098	8,546	7,893	9,157	8,587	8,256[1]	8,256[1]	**ND**	**N/A**
Young's Point	1,402 (29)	1,542	2,698 (29)	2,882 (19)	2,770 (68)	2,763 (2)	3,223	2,637	2,697	1,640	-39.2

ND No Data available
[1] Reported camping estimated
N/A Not Applicable
(#) Overflow Unit Nights

Note: If overflow unit nights are reported, they are also included in the park total for occupied campsite nights.

Summary of Historic Camping Use - 1991/1992 To 2000/2001
(Occupied Campsite Nights)

Provincial Recreation Area - Campground	1991/1992	1992/1993	1993/1994	1994/1995	1995/1996	1996/1997	1997/1998	1998/1999	1999/2000	2000/2001	% Change From Last Year
Alymer							80	90	29	63	117.2
Beaverdam							183	332	145	147	1.4
Beaver Lake	2,954	2,651	2,182	2,689	3,188	2,536	2,530	2,625	2,625	3,732	42.2
Big Berland							280	340	268	217	-19.0
Blackstone							114	220	130	119	-8.5
Bleriot Ferry	1,499	1,100	609	671	829	618	462	537	769	1,753	128.0
Brazeau Reservoir											
- Overflow camping								209	353	374	
- Reservoir								1,074	1,027	1,071	4.3
- West Canal								861	895	793	-11.4
- East Canal								178	78	57	-26.9
Total								**2,322**	**2,353**	**2,295**	-2.5
Brazeau River							219	253	180	137	-23.9
Brown Creek							274	587	258	226	-12.4
Buck Lake	626	878	927	1,220	1,293	847	758	1,118	832	985	18.4
Buffalo Lake	727	621	910	732	831	1,145	975	1,335	1,210	1,044	-13.7
Calhoun Bay	1,243	1,634	1,996	1,683	2,397	1,314	951	1,351	1,276	1,423	11.5
Cartier Creek								69	148	161	8.8
Castle River	267	209	354	479	20	6	252	220	274	198	-27.7
Chambers Creek							1,251	1,697	1,268	1,080	-14.8
Coal Lake North		125	233	126	110	133	136	94	86	83	-3.5
Coal Lake South		301	482	269	365	385	215	190	304	202	-33.6
Crane Lake East	1,088	1,085	984	1,133	1,160	1,120	1,245	1,128	1,128	**ND**	**N/A**
Crane Lake West	1,137	959	1,161	1,217	1,250	1,340	1,290	1,252	1,252	**ND**	**N/A**
Crescent Falls							1,383	1,773	1,344	1,462	8.8
Dickson Dam - Dickson Point						663	732	**N/A**	590	658	11.5
Dickson Dam - North Dyke						507	546	**N/A**	415	503	21.2

ND No Data available **N/A** Not Applicable

Note: If overflow unit nights are reported, they are also included in the recreation area total for occupied campsite nights.

Summary of Historic Camping Use - 1991/1992 To 2000/2001
(Occupied Campsite Nights)

Provincial Recreation Area - Campground	1991/1992	1992/1993	1993/1994	1994/1995	1995/1996	1996/1997	1997/1998	1998/1999	1999/2000	2000/2001	% Change From Last Year
Dickson Dam - South Dyke						567	615	**N/A**	384	464	20.8
Dry Haven							402	450	278	338	21.6
Dutch Creek							1,540	1,822	1,798	1,860	3.4
Elk Creek								219	251	201	-19.9
Elk River							122	141	89	336	277.5
English Bay	1,571	1,524	1,627	1,615	1,616	1,378	1,035	1,454	1,454	**ND**	**N/A**
Engstrom Lake					267	351	106	33	169	**ND**	**N/A**
Evan-Thomas **(KC)**											
- Overflow camping				1		4					
- Mount Kidd RV	25,776	25,132	26,350	35,763	26,864	25,292	24,057	20,894	27,142	25,396	-6.4
- Sundance Lodge			1,015	1,319	1,742	1,926	**ND**	**ND**	**ND**	**ND**	**N/A**
Total	**28,340**	**27,332**	**29,940**	**40,293**	**31,914**	**30,282**	**27,051**	**23,967**	**29,862**	**25,396**	-15.0
Fairfax Lake								948	883	**ND**	**N/A**
Fallen Timber	478	428	276	244	303	303	202	430	473	417	-11.8
Figure Eight Lake		217	700 (5)	895	988 (8)	1,020 (26)	1,110 (51)	943	756	847	12.0
Fish Lake							4,144	5,276	4,692	4,881	4.0
Fork Lake	2,163	1,438	1,141	1,419	1,327	1,303	1,574	1,353	1,353	942	-30.4
Franchere Bay	5,858	4,788	4,695	3,998	4,422	4,249	4,594	4,392	4,392	**ND**	**N/A**
French Bay	507	448	416	500	436	643	**ND**	604	533	174	-67.4
Ghost Reservoir	695	832	806	779	**ND**	**ND**	**ND**	**ND**	**ND**	**ND**	**N/A**
Goldeye Lake							1,939	2,266	1,918	1,571	-18.1
Gunn					629	565	509	823	215	503	134.0
Hangingstone		532	1,150	1,235	1,043	898	257	123	882	**ND**	**N/A**
Hanmore Lake		654	1,035	1,246	811	926	888	1,333	529	199	-62.4

KC Kananaskis Country
N/A Not Applicable
ND No Data available
(#) Overflow Unit Nights

Note: If overflow unit nights are reported, they are also included in the recreation area total for occupied campsite nights.

Summary of Historic Camping Use - 1991/1992 To 2000/2001
(Occupied Campsite Nights)

Provincial Recreation Area - Campground	1991/1992	1992/1993	1993/1994	1994/1995	1995/1996	1996/1997	1997/1998	1998/1999	1999/2000	2000/2001	% Change From Last Year
Harlech							631	715	468	467	-0.2
Heart River Dam		144	66	67	83	69	127	50	66	6	-90.9
Holmes Crossing		105	189	157	123	164	156	249	**ND**	**ND**	**N/A**
Horburg							241	289	221	210	-5.0
Hornbeck Creek		668	1,246	2,128	1,609	1,378	**ND**	**ND**	**ND**	568	**N/A**
Indian Graves	796	568	646	668	538	476	450	425	531	**ND**	**N/A**
Island Lake		646	624	473	500	719	917	1,121	113	639	465.5
Jackfish Lake							346	518	342	259	-24.3
James River Bridge	213	360	86	102	100	87	93	119	160	131	-18.1
James Wilson								257	307	322	4.9
Kehiwin	2,437	2,033	2,116	1,769	1,857	1,387	1,534	1,733	1,733	**ND**	**N/A**
Kootenay Plains							1,811	2,150	1,587	1,542	-2.8
Lakeland											
- Overflow camping			10								
- Pinehurst Lake	3,964	3,769	3,831	3,666	3,526	3,219	2,893	3,427	1,948	2,760	41.7
- Touchwood Lake	2,136	2,669	3,532	3,733	4,200	3,730	2,946	2,452	857	1,924	124.5
- Seibert Lake	926	927	658	712	593	725	235	1,003	114	877	669.3
- Ironwood Lake	821	713	548	452	518	352	309	436	162	181	11.7
Total	**7,847**	**8,078**	**8,579**	**8,563**	**8,837**	**8,026**	**6,383**	**3,455**	**7,053**	**5,742**	-18.6
Little Bow Reservoir		111	373	725	551	889	741	406	662	**ND**	**N/A**
Livingstone Falls							905	1,056	916	921	0.5
Lovett River								241	209	**ND**	**N/A**
Lundbreck Falls	3,862	3,452	3,492	3,889	4,414	4,506	4,418	4,257	4,797	4,051	-15.6
Maqua Lake					221	198	86	182	196	**ND**	**N/A**
Maycroft		93	62	110	200	263	340	130	88	95	8.0
McGregor Lake		356	2,285	1,713	2,031	2,101	2,210	1,796	1,970	**ND**	**N/A**

ND No Data available **N/A** Not Applicable

Note: If overflow unit nights are reported, they are also included in the recreation area total for occupied campsite nights.

Summary of Historic Camping Use - 1991/1992 To 2000/2001
(Occupied Campsite Nights)

Provincial Recreation Area - Campground	1991/1992	1992/1993	1993/1994	1994/1995	1995/1996	1996/1997	1997/1998	1998/1999	1999/2000	2000/2001	% Change From Last Year
Medicine Lake					2,681	2,227	1,935	2,278	1,601	1,764	10.2
Minnie Lake		162	264	88	147	173	222	106	147	**ND**	**N/A**
Mitchell Lake								42	58	66	13.8
Muriel Lake	909	526	346	433	257	244	251	113	260	**ND**	**N/A**
North Buck Lake	4,528	3,709	3,881	3,753	3,551	3,686	3,707	4,225	3,007	3,007	0.0
North Ram River							464	545	296	484	63.5
Old Man River		1,788	2,310	1,649	1,297	2,140	2,019	1,906	1,909	2,038	6.8
Old Man River Dam											
- Cottonwood		701	2,624	3,258	381	1,692	1,990	2,188	2,183	2,130	-2.4
- Chinook RV			203	379	478	541	525	452	740	280	-62.2
- Island View			664	1,158	641	565	553	413	271	250	-7.7
- Windy Point							126	171	137	132	-3.6
Total		**701**	**3,491**	**4,795**	**1,500**	**2,798**	**3,194**	**3,224**	**3,331**	**2,792**	-16.2
Oldman River North							303	357	317	418	31.9
Payne		664	1,818	1,388	1,027	2,243	2,733	1,842	1,898	1,879	-1.0
Pembina Forks								296	318	**ND**	**N/A**
Peppers Lake								1,260	1,194	842	-29.5
Phyllis Lake								467	680	584	-14.1
Pierre Grey's Lakes							2,836	3,274	2,712	2,163	-20.2
Prairie Creek								1,489	1,701	1,704	0.2
Racehorse							917	1,086	1,224	1,155	-5.6
Ram Falls								1,789	1,318	989	-25.0
Raven	115	168	164	144	172	162	126	110	142	84	-40.8
Red Deer River								432	836	771	-7.8
Rock Lake							1,282	1,594	1,241	1,013	-18.4
Saunders							196	178	141	116	-17.7

ND No Data available **N/A** Not Applicable

Note: If overflow unit nights are reported, they are also included in the recreation area total for occupied campsite nights.

Summary of Historic Camping Use - 1991/1992 To 2000/2001
(Occupied Campsite Nights)

Provincial Recreation Area - Campground	1991/1992	1992/1993	1993/1994	1994/1995	1995/1996	1996/1997	1997/1998	1998/1999	1999/2000	2000/2001	% Change From Last Year
Seven Mile								422	379	329	-13.2
Shunda Viewpoint							190	246	157	82	-47.8
Simonette River							48	**ND**	48	**ND**	**N/A**
Smoky River South							1,043	**ND**	605	628	3.8
South Fork								174	105	**ND**	**N/A**
St. Mary's		1,337	1,799	1,955	2,561	1,477	1,022	89	236	79	-66.5
Strachan								976	698	749	7.3
Sulphur Gates								200	161	140	-13.0
Sulphur Lake									419	369	-11.9
Swan Lake								760	748	847	13.2
Tay River	354	552	780	474	448	444	450	429	632	514	-18.7
The Narrows	1,160	1,180	1,372	985	702	625	616	590	831	765	-7.9
Thompson Creek							2,851	2,710	2,055	2,300	11.9
Travers Reservoir			265	624	485	524	498	557	538	**ND**	**N/A**
Twin Lakes	532	518	543	551	591	623	550	572	1,028	674	-34.4
Upper Shunda Creek							833	935	773	688	-11.0
Waterton Reservoir		24	37	103	903	99	88	95	22	337	1431.8
Waskahigan River							378	**ND**	378	6	-98.4
Wildhorse (Kinky Lake)							981	904	212	136	-35.8
Wolf Lake					2,217	1,930	1,458	1,868	1,868	**ND**	**N/A**

ND No Data available **N/A** Not Applicable

Note: If overflow unit nights are reported, they are also included in the recreation area total for occupied campsite nights.

Summary of Historic Group Camping Use - 1991/1992 To 2000/2001
(Group Unit Nights)

Provincial Park - Group Use Area	1991/1992	1992/1993	1993/1994	1994/1995	1995/1996	1996/1997	1997/1998	1998/1999	1999/2000	2000/2001	% Change From Last Year
Aspen Beach											
- Aspen Beach A	202	288	245	250	341	375	513	**ND**	**ND**	251	**N/A**
- Aspen Beach B	226	137	139	253	282	535	427	**ND**	**ND**	233	**N/A**
- Aspen Beach C					209	461	245	**ND**	**ND**	260	**N/A**
- Aspen Beach D									**ND**	120	**N/A**
- Aspen Beach E									**ND**	125	**N/A**
- Aspen Beach F									**ND**	175	**N/A**
Total	**428**	**425**	**384**	**503**	**832**	**1,368**	**1,185**	**ND**	**774**[1]	**1,164**	50.4
Beauvais Lake	484	385	553	420	441	35	473	590	**ND**	**ND**	**N/A**
Bow Valley **(KC)**											
- Canoe Meadows	304	244	332	327	282	122	**ND**	**ND**	82	451	450.0
- Porcupine	418	301	414	391	55	277	**ND**	**ND**	68	406	497.1
- Grouse	831	648	142	755	259	295	**ND**	**ND**	71	451	535.2
- Old Church Camp - Owl			41	463	10,659	230	**ND**	**ND**	76	584	668.4
Total	**1,553**	**1,193**	**929**	**1,936**	**11,255**	**924**	**ND**	**ND**	**297**	**1,892**	537.0
Carson-Pegasus	735	832	699	779	565	645	590	897	675	810	20.0
Chain Lakes	367	677	436	516	461	1,111	545	508	482	373	-22.6
Cold Lake	205	220	171	202	140	194	107	186	56	**ND**	**N/A**
Crimson Lake											
- Crimson Lake						392	229	310	294	242	-17.7
- Twin Lakes						653	559	648	625	501	-19.8
Total	**435**	**703**	**658**	**508**	**719**	**1,045**	**788**	**958**	**919**	**743**	-19.2
Cross Lake	377	409	440	397	371	258	354	232	597	444	-25.6
Cypress Hills											
- Hwy. #41	216	338	459	352	322	188	163	109	129	180	39.5
- Main	869	704	1,270	1,221	1,246	736	382	411	357	180	-49.6
- Willow Creek Equestrian.	269	315	401	359	622	283	432	280	226	210	-7.1
- Old Girl Guide							400	650	241	440	82.6
Total	**1,354**	**1,357**	**2,130**	**1,932**	**2,190**	**1,207**	**1,377**	**1,450**	**953**	**1,010**	6.0
Dillberry Lake	35	59	214	133	23	22	39	10	2	**ND**	**N/A**

ND No Data available
KC Kananaskis Country
N/A Not Applicable
[1] Reported group camping estimated

Summary of Historic Group Camping Use - 1991/1992 To 2000/2001
(Group Unit Nights)

Provincial Park - Group Use Area	1991/1992	1992/1993	1993/1994	1994/1995	1995/1996	1996/1997	1997/1998	1998/1999	1999/2000	2000/2001	% Change From Last Year
Dinosaur				259	373	699	492	429	467	607	30.0
Elbow River Valley **(KC, RA)**											
- Mesa Butte Equestrian			487	281	170	272	126	144	**ND**	**ND**	**N/A**
- Paddy's Flat	765	632	657	563	884	845	814	435	**ND**	**ND**	**N/A**
- River Cove	351	950	888	877	566	502	992	634	**ND**	**ND**	**N/A**
Total	**1,116**	**1,582**	**2,032**	**1,721**	**1,620**	**1,619**	**1,932**	**1,213**	**ND**	**ND**	**N/A**
Gooseberry Lake	416	427	285	179	231	118	348	175	132	166	25.8
Gregoire Lake	232	171	169	296	227	179	236	**ND**	289	**ND**	**N/A**
Highwood/Cataract **(KC, RA)**											
- Etherington Creek	520	606	489	453	286	480	322	229	**ND**	**ND**	**N/A**
- Highwood River	630	429	662	510	200	427	660	290	**ND**	**ND**	**N/A**
Total	**1,150**	**1,035**	**1,151**	**963**	**486**	**907**	**982**	**519**	**ND**	**ND**	**N/A**
Hilliard's Bay											
- Area A	335	414	272	121	398	315	357	297	455	377	-17.1
- Area B	66	94	79	75	48	125	76	137	179	64	-64.2
- Area C	193	184	108	181	153	174	142	124	132	215	62.9
Total	**594**	**692**	**459**	**377**	**599**	**614**	**575**	**558**	**766**	**656**	-14.4
Kinbrook Island								8	**ND**	220	**N/A**
Lesser Slave Lake											
- Lily Creek	243	288	307	265	437	352	198	249	287	344	19.9
- Marten River Youth Camp	400	233	347	307	408	301	176	576	512	273	-46.7
- Golf Course Group Area	28	17	46	60	0	0	20	99	20	40	100.0
Total	**671**	**538**	**700**	**632**	**845**	**653**	**394**	**924**	**819**	**657**	-19.8
Little Bow				180	133	418	475	322	**ND**	**ND**	**N/A**
Long Lake											
- Long Lake A	420	445	435	404	488	475	541	470	464	463	-0.2
- Long Lake B				144	197	281	188	270	250	268	7.2
Total	**420**	**445**	**435**	**548**	**685**	**756**	**729**	**740**	**714**	**731**	2.4

ND No Data available
KC Kananaskis Country
N/A Not Applicable
RA Consolidation of recreation areas for reporting purposes.

Summary of Historic Group Camping Use - 1991/1992 To 2000/2001
(Group Unit Nights)

Provincial Park - Group Use Area	1991/1992	1992/1993	1993/1994	1994/1995	1995/1996	1996/1997	1997/1998	1998/1999	1999/2000	2000/2001	% Change From Last Year
Miquelon Lake											
- Miquelon Lake 1	284	395	484	540	579	668	534	448	331	302	-8.8
- Miquelon Lake 2	671	809	168	160	122	184	186	122	138	143	3.6
- Miquelon Lake 3		117	135	158	157	126	138	92	124	142	14.5
- Miquelon Lake 4		0	156	204	135	196	226	196	196	85	-56.6
- Miquelon Lake 5		77	157	188	241	266	262	82	70	172	145.7
- Miquelon Lake 6		87	788	651	817	731	1,632	863	640	520	-18.8
- Miquelon Lake 7			339	345	542	394	288	259	328	361	10.1
Total	**955**	**1,485**	**2,227**	**2,246**	**2,593**	**2565**	**3,266**	**2,062**	**1,827**	**1,725**	-5.6
Moonshine Lake	131	312	405	224	201	180	284	62	**ND**	98	**N/A**
Moose Lake	20	34	36	75	51	47	80	**ND**	**ND**	**ND**	**N/A**
Park Lake											
- Park Lake Area A	225	303	330	342	331	235	301	71	351	346	-1.4
- Park Lake Area B	97	159	272	182	243	174	436	34	112	223	99.1
Total	**322**	**462**	**602**	**524**	**574**	**409**	**737**	**105**	**463**	**569**	22.9
Pembina River	344	325	381	399	492	515	389	351	363	128	-64.7
Peter Lougheed Park **(KC)**											
- Lower Lake	853	866	1,047	826	341	355	1,069	1,187	1,188	1,061	-10.7
- Pocaterra	428	609	859	550	779	976	618	620	731	516	-29.4
Total	**1,281**	**1,475**	**1,906**	**1,376**	**1,120**	**1,331**	**1,687**	**1,807**	**1,919**	**1,577**	-17.8
Pigeon Lake											
- Pigeon Lake - A	440	232	310	313	462	273	271	471	395	387	-2.0
- Pigeon Lake - B	272	275	455	272	211	476	238	324	332	247	-25.6
- Pigeon Lake - C	224	289	315	346	311	288	386	403	425	354	-16.7
- Pigeon Lake - D	429	373	413	306	315	255	358	218	218	341	56.4
Total	**1,365**	**1,169**	**1,493**	**1,237**	**1,299**	**1,292**	**1,253**	**1,416**	**1,370**	**1,329**	-3.0
Queen Elizabeth						59	228	**ND**	188	269	43.1

ND No Data available
KC Kananaskis Country
N/A Not Applicable

Summary of Historic Group Camping Use - 1991/1992 To 2000/2001
(Group Unit Nights)

Provincial Park - Group Use Area		1991/1992	1992/1993	1993/1994	1994/1995	1995/1996	1996/1997	1997/1998	1998/1999	1999/2000	2000/2001	% Change From Last Year
Rochon Sands		166	262	229	198	185	264	217	ND	189	343	81.5
Saskatoon Island		313	374	379	451	340	534	654	472	456	345	-24.3
Sheep River **(KC)**												
- Sandy McNabb A		732	615	714	657	575	512	817	391	**ND**	**ND**	**N/A**
- Sandy McNabb B		434	502	674	687	568	450	675	423	**ND**	**ND**	**N/A**
	Total	**1,166**	**1,117**	**1,388**	**1,344**	**1,143**	**962**	**1,492**	**814**	**ND**	**ND**	**N/A**
Sibbald **(KC, RA)**												
- Pine Grove A		822	1,098	1,062	750	709	552	0	ND	100	560	460.0
- Pine Grove B		714	707	869	711	769	537	0	ND	75	472	529.3
- Stony Creek			40	251	77	193	134	0	69	39	176	351.3
	Total	**1,536**	**1,845**	**2,182**	**1,538**	**1,671**	**1,223**	**0**	**69**	**214**	**1,208**	464.5
Thunder Lake												
- Island View						533	778	476	906	137	**ND**	**N/A**
- Tenting Area 3						223	52	102	459	37	**ND**	**N/A**
	Total	**605**	**801**	**693**	**887**	**756**	**830**	**578**	**1,365**	**174**	**ND**	**N/A**
Vermilion												
- Vermilion A		0	35	14	78	152	135	68	212	60	99	65.0
- Vermilion B		13	46	0	21	57	165	80	87	24	42	75.0
- Vermilion C		6	87	52	38	60	114	72	111	62	42	-32.3
- West		0	42	95	30	12	216	16	ND	30	**ND**	**N/A**
	Total	**19**	**210**	**161**	**167**	**281**	**680**	**259**	**410**	**176**	**183**	4.0
Wabamun Lake												
- Wabamun Lake - A		172	218	236	158	193	231	96	ND	330	105	-68.2
- Wabamun Lake - B		200	297	589	417	232	390	315	ND	360	80	-77.8
	Total	**372**	**515**	**825**	**575**	**425**	**666**	**416**	**ND**	**690**	**185**	-73.2
Whitney Lakes												
- Ross Lake G		194	113	154	116	181	170	122	6	123	27	-78.0
- Ross Lake H		46	50	18	38	24	39	28	ND	195	6	-96.9
	Total	**240**	**163**	**172**	**154**	**205**	**209**	**150**	**6**	**318**	**33**	-89.6

ND No Data available
KC Kananaskis Country
N/A Not Applicable
RA Consolidation of recreation areas for reporting purposes.

Summary of Historic Group Camping Use - 1991/1992 To 2000/2001
(Group Unit Nights)

Provincial Park - Group Use Area	1991/1992	1992/1993	1993/1994	1994/1995	1995/1996	1996/1997	1997/1998	1998/1999	1999/2000	2000/2001	% Change From Last Year
William A. Switzer											
- Beaver Ranch	233	24	121	187	164	81	148	36	20	**ND**	**N/A**
- Nordic Centre						219	0	0	**ND**	**ND**	**N/A**
- Pine Bay	593	636	742	507	665	552	691	214	41	**ND**	**N/A**
Total	**826**	**660**	**863**	**694**	**829**	**852**	**839**	**250**	**61**	**ND**	**N/A**
Winagami Lake	201	221	207	532	251	293	281	274	158	32	-79.7
Woolford	55	75	3	42	61	22	64	30	72	**ND**	**N/A**
Writing-On-Stone	180	332	456	584	520	521	483	416	426	373	-12.4
Wyndham-Carseland											
- Carseland A	329	277	358	305	327	356	310	36	**ND**	**ND**	**N/A**
- Carseland B	245	212	283	285	405	264	265	36	**ND**	**ND**	**N/A**
- Carseland C	473	393	495	501	549	508	524	27	**ND**	**ND**	**N/A**
Total	**1,047**	**882**	**1,136**	**1,091**	**1,281**	**1,128**	**1,099**	**99**	**ND**	**ND**	**N/A**
Young's Point	82	309	269	451	406	311	355	420	644	487	-24.4

ND No Data available **N/A** Not Applicable

Summary of Historic Group Camping Use - 1991/1992 To 2000/2001
(Group Unit Nights)

Provincial Recreation Area - Group Use Area	1991/1992	1992/1993	1993/1994	1994/1995	1995/1996	1996/1997	1997/1998	1998/1999	1999/2000	2000/2001	% Change From Last Year
Chambers Creek							398	406	449	458	2.0
Deer Creek										126	**N/A**
Dickson Dam - South Dyke - South Boat Launch										293	**N/A**
Total										**293**	**N/A**
Kootenay Plains								1,622	1,765	2,238	26.8
Old Man River Dam				184	0	384	421	771	584	16	-97.3
Old Man River North							23	17	**ND**	**ND**	**N/A**
Prairie Creek Group								251	333	332	-0.3
Ram Falls										24	**N/A**
Snow Creek							268	353	318	350	10.1
St. Mary's			47	169	147	71	34	**N/A**	**C**	**ND**	**N/A**
Sulphur Lake										33	**N/A**
Wildhay Group								15	**DI**	**ND**	**N/A**

ND No Data available
DI Data Incomplete
N/A Not Applicable
C Construction

Summary of Historic Day Use - 1991/1992 To 2000/2001
(Day Use Party Visits)

Provincial Park - Day Use Area	1991/1992	1992/1993	1993/1994	1994/1995	1995/1996	1996/1997	1997/1998	1998/1999	1999/2000	2000/2001	% Change From Last Year
Aspen Beach											
- Lakeview											
- Brewer's Beach	3,100	3,425	10,225	2,250	4,025	3,125	3,250				
- Ebeling Beach	29,350	29,600	57,975	69,025	53,975	65,350	68,375	62,575	48,675	58,260	19.7
Total	**32,450**	**32,425**	**68,200**	**71,300**	**58,025**	**68,425**	**71,575**	**62,575**	**48,675**	**58,260**	19.7
Beauvais Lake	9,550	8,225	12,200	12,000	13,525	12,800	6,450	5,300	5,250	**ND**	**N/A**
Big Hill Springs	17,050	11,900	11,100	6,150	**ND**	**ND**	**ND**	**ND**	**ND**	**ND**	**N/A**
Big Knife	4,075	3,025	4,050	50	3,450	3,150	2,900	3,400	2,800	**ND**	**N/A**
Calling Lake	3,700	4,225	2,925	3,075	3,250	**ND**	**ND**	**ND**	**ND**	**ND**	**N/A**
Carson-Pegasus	13,150	13,225	15,500	15,675	13,950	13,125	11,975	11,900	17,050	14,713	-13.7
Chain Lakes	6,915	6,550	9,575	10,075	9,150	6,600	7,450	9,200	8,495	**ND**	**N/A**
Cold Lake	12,150	10,050	10,375	15,650	13,825	14,025	14,925	15,775	14,840	**ND**	**N/A**
Crimson Lake											
- Crimson Lake	7,500	9,175	8,300	9,525	11,075	9,750	**ND**	**ND**	**ND**	**ND**	**N/A**
- Twin Lakes	4,975	6,150	6,125	2,025	6,225	7,975	**ND**	**ND**	**ND**	**ND**	**N/A**
Total	**12,400**	**15,325**	**14,425**	**11,575**	**17,450**	**17,725**	**ND**	**ND**	**15,583**[1]	**ND**	**N/A**
Cross Lake	5,025	5,475	5,100	4,550	4,700	5,275	7,550	6,875	6,375	6,798	6.6
Cypress Hills											
- Elkwater Townsite	49,625	48,325	49,875	54,800	48,475	49,700	48,725	52,550	59,950	61,671	2.9
- Reesor Lake/Spruce Coulee	10,925	8,875	8,750	9,550	9,200	9,325	9,500	8,975	250	**ND**	**N/A**
Total	**60,225**	**56,725**	**58,175**	**63,875**	**57,350**	**58,675**	**57,650**	**61,125**	**60,050**	**57,932**	-3.5
Dillberry Lake	6,550	6,250	6,050	6,425	5,725	4,300	4,775	4,125	5,070	**ND**	**N/A**
Dinosaur	11,050	11,650	13,475	13,500	14,700	12,550	13,550	14,600	15,475	13,404	-13.4
Dry Island Buffalo Jump											
- Dry Island Buffalo Jump	3,125	3,385	3,275	3,075	3,625	3,450	3,650	3,975	4,500	**ND**	**N/A**
- Tolman Bridge East	4,050	4,600	4,225	5,525	5,425	5,175	5,350	4,600	4,700	**ND**	**N/A**
- Tolman Bridge West	0	300	1,150	1,550	4,375	2,275	2,125	2,775	**ND**	**ND**	**N/A**
Total	**6,700**	**7,810**	**8,200**	**8,650**	**12,575**	**10,150**	**10,375**	**10,525**	**9,150**	**ND**	**N/A**

ND No Data available **N/A** Not Applicable [1] Reported day use estimated

Summary of Historic Day Use - 1991/1992 To 2000/2001
(Day Use Party Visits)

Provincial Park - Day Use Area	1991/1992	1992/1993	1993/1994	1994/1995	1995/1996	1996/1997	1997/1998	1998/1999	1999/2000	2000/2001	% Change From Last Year
Dunvegan	7,375	**ND**	5,650	4,675	4,475	2,925	3,675	4,175	2,625	3,817	45.4
Fish Creek											
- Ranch Area	91,001	78,425	82,625	142,525	75,000	82,275	102,950	124,000	224,475	769,261	242.7
- Votier's Flats	79,250	65,675	77,075	60,875	59,075	58,700	65,175	65,100	79,800	72,840	-8.7
- Mallard Point	39,050	31,700	36,144	36,650	33,075	37,100	38,025	47,850	45,250	152,396	236.8
- Glennfield	103,125	96,325	120,350	110,450	109,845	110,025	136,325	150,050	162,450	62,301	-61.6
- Shaw's Meadow	66,400	57,850	74,623	70,075	69,525	72,050	75,900	93,325	**AR**	**AR**	**N/A**
- Bankside/Burnsmead	39,275	34,800	37,200	42,925	39,200	48,900	34,525	35,825	27,025	11,816	-56.3
- Sikome Lake/Hulls Wood	218,925	195,575	194,775	157,475	168,825	211,975	176,300	183,000	172,400	70,946	-58.8
- Shannon Terrace	82,350	49,030	58,300	67,600	63,500	68,600	70,425	67,852	16,600	60,675	265.5
- Bebo Grove	105,425	88,175	103,075	123,650	116,000	112,125	120,525	130,250	127,375	156,091	22.5
Total	**830,690**	**695,310**	**776,650**	**808,975**	**729,680**	**806,350**	**820,075**	**890,475**	**909,950**	**769,261**	-15.5
Garner Lake	9,850	8,050	8,100	9,550	9,175	9,850	5,700	5,725	8,000	**ND**	**N/A**
Gooseberry Lake	5,575	5,925	3,550	2,525	3,300	1,975	3,050	3,325	2,250	1,575	-30.0
Gregoire Lake											
- Anzac	650	7,200	5,775	6,375	6,100	7,875	7,975	7,525	1,350	**ND**	**N/A**
- Gregoire Lake	27,950	28,150	24,375	23,425	20,150	23,400	24,025	23,475	23,500	24,088	2.5
Total	**28,575**	**35,350**	**30,275**	**29,775**	**26,325**	**31,150**	**32,000**	**30,925**	**24,750**	**24,088**	-2.7
Hilliard's Bay	18,650	14,625	13,835	12,300	**ND**	**ND**	2,925	4,075	2,550	5,476	114.7
Kinbrook Island	21,025	23,200	27,550	32,975	30,775	20,725	29,475	25,500	27,890	**ND**	**N/A**
Lesser Slave Lake											
- Marten River	2,000	2,000	2,075	2,575	2,450	2,275	2,025	1,875	425	**ND**	**N/A**
- Marten Mountain	2,050	2,525	1,700	575	2,500	1,825	2,500	2,825	675	**ND**	**N/A**
- North Shore[2]	17,275	17,375	19,925	16,125	16,900	13,850	8,000	16,375	4,125	**ND**	**N/A**
Total	**13,700**	**19,425**	**20,625**	**17,675**	**18,575**	**15,000**	**10,500**	**17,125**	**4,200**	**ND**	**N/A**
Little Bow	12,100	10,200	11,200	13,400	11,700	9,925	9,925	11,230	11,230	**ND**	**N/A**
Little Fish Lake	0	0	0	950	875	975	700	425	785	**ND**	**N/A**
Long Lake	8,550	8,850	8,325	9,500	9,125	9,275	8,275	10,050	6,965	9,515	36.6

ND No Data available
AR Area Reclaimed
N/A Not Applicable
[2] Includes Beach Road North/South and Devonshire Beach

Summary of Historic Day Use - 1991/1992 To 2000/2001
(Day Use Party Visits)

Provincial Park - Day Use Area	1991/1992	1992/1993	1993/1994	1994/1995	1995/1996	1996/1997	1997/1998	1998/1999	1999/2000	2000/2001	% Change From Last Year
Midland											
- Mine Site 1 2 3	5,400	4,800	5,375	4,650	5,575	5,350	4,800	7,375	**ND**	**ND**	**N/A**
- McMullen Island	8,625	7,400	8,100	9,079	7,350	8,575	8,450	11,825	**ND**	**ND**	**N/A**
- Tyrell Museum	116,325	114,900	138,625	130,075	110,400	133,150	158,450	117,700	**ND**	**ND**	**N/A**
Total	**122,075**	**119,300**	**143,325**	**134,875**	**115,500**	**138,325**	**163,125**	**126,275**	**135,620[1]**	**139,915[1]**	3.2
Miquelon Lake	26,575	15,600	20,875	27,900	25,675	26,700	27,625	30,350	27,000	29,854	10.6
Moonshine Lake	6,950	6,550	6,450	6,730	9,200	11,750	10,100	9,775	8,975	6,618	-26.3
Moose Lake	3,250	2,575	2,600	2,875	2,900	3,100	1,600	2,615	2,615	**ND**	**N/A**
Notikewin	625	875	850	800	1,450	600	1,000	940	940	**ND**	**N/A**
O'Brien	**ND**	11,975	11,325	12,750	11,275	6,800	5,225	9,475	9,475	**ND**	**N/A**
Park Lake											
- Park Lake-Boat Launch	4,475	3,825	3,660	5,925	6,375	7,425	7,100	4,400	3,000	4,810	60.3
- Park Lake-Main Area	33,125	29,800	28,025	37,900	31,750	33,675	32,650	24,425	18,725	24,827	32.6
Total	**37,525**	**33,550**	**31,800**	**43,775**	**38,125**	**41,175**	**39,900**	**28,775**	**21,725**	**29,736**	36.9
Pembina River	14,500	16,400	13,600	14,550	15,400	16,475	17,275	18,225	15,075	**ND**	**N/A**
Pigeon Lake											
- Pigeon Lake	9,575	9,075	8,725	8,475	8,225	7,650	5,825	**ND**	**ND**	**ND**	**N/A**
- Zeiner	3,975	4,700	4,725	4,000	3,325	4,375	4,300	**ND**	**ND**	**ND**	**N/A**
Total	**13,600**	**13,175**	**13,450**	**12,525**	**11,525**	**12,000**	**10,100**	**11,920[1]**	**11,920[1]**	**ND**	**N/A**
Police Outpost	2,825	6,300	4,900	6,300	8,875	8,875	7,925	5,550	8,950	9,867	10.2
Queen Elizabeth **(94)**	4,925	4,825	4,650	4,750	8,675	8,825	8,700	7,075	8,400	8,960	6.7
Red Lodge	11,650	11,325	11,325	**ND**	**ND**	**ND**	6,300	6,725	6,513	4,375	-32.8
Rochon Sands	6,650	5,925	5,975	6,700	4,800	9,200	8,975	6,275	5,950	6,050	1.7
Saskatoon Island	21,951	27,400	25,025	25,875	29,425	29,450	28,975	29,075	1,794	**ND**	**N/A**
Sir Winston Churchill	14,100	30,575	21,775	12,300	10,225	11,425	12,800	13,705	13,705	**ND**	**N/A**
Strathcona Science	134,075	109,250	87,025	14,400	**ND**	6,175	**ND**	**ND**	**ND**	**ND**	**N/A**
Sylvan Lake	94,825	71,700	79,950	47,457	6,275	20,575	28,400	75,545	75,545	82,158	8.8

94 Day Use Calibration Program recalculated in 1995/96: Changes are not reflected for previous fiscal years.
ND No Data available
N/A Not Applicable
[1] Reported day use estimated

Summary of Historic Day Use - 1991/1992 To 2000/2001
(Day Use Party Visits)

Provincial Park - Day Use Area	1991/1992	1992/1993	1993/1994	1994/1995	1995/1996	1996/1997	1997/1998	1998/1999	1999/2000	2000/2001	% Change From Last Year
Thunder Lake											
- Thunder Lake-Boat Launch	14,150	13,575	7,475	10,925	13,950	8,450	6,825	7,425	5,375	6,933	29.0
- Thunder Lake-Main Area	14,275	13,775	11,500	18,625	11,725	11,200	10,200	10,950	6,450	7,215	11.9
Total	**28,450**	**27,275**	**18,950**	**29,500**	**25,500**	**19,575**	**17,000**	**18,275**	**11,775**	**14,215**	20.7
Tillebrook	5,875	5,425	8,600	12,650	8,250	8,250	8,050	6,525	8,745	**ND**	**N/A**
Vermilion	20,500	17,975	15,800	7,212	9,650	8,400	10,725	14,275	14,200	15,638	10.1
Wabamun Lake	33,900	34,125	29,825	67,500	24,750	27,875	22,575	26,150	18,675	24,435	30.8
Whitney Lakes											
- Ross Lake	2,625	2,300	2,175	2,000	2,225	2,225	3,100	1,975	2,675	**ND**	**N/A**
- Whitney Lake	400	575	525	225	ND	100	175	175	125	**ND**	**N/A**
- Ernie's Point	2,150	1,825	1,445	1,150	1,475	1,150	2,075	1,475	825	**ND**	**N/A**
Total	**5,150**	**4,675**	**4,100**	**3,350**	**3,950**	**3,525**	**5,350**	**3,750**	**3,600**	**ND**	**N/A**
William A. Switzer											
- Jarvis Lake	2,825	2,175	4,075	6,550	6,250	6,125	7,850	7,175	1,600	3,002	87.6
- Gregg Lake	1,350	1,400	1,325	925	1,475	1,400	1,750	1,900	200	1,596	698.0
- Cache/Graveyard	825	3,050	2,475	1,450	1,450	1,425	1,600	1,525	325	557	71.4
- Kelley's Bathtub	2,575	1,100	925	625	1,100	575	1,100	**ND**	**ND**	**ND**	**N/A**
Total	**7,100**	**7,100**	**8,050**	**9,100**	**9,850**	**9,000**	**11,650**	**9,530**	**2,025**	**5,095**	151.6
Williamson	8,025	6,550	10,150	3,225	6,675	4,525	6,275	4,700	4,650	**ND**	**N/A**
Willow Creek	2,450	2,775	2,600	4,425	2,775	5,075	7,650	4,075	4,800	**ND**	**N/A**
Winagami Lake	6,050	6,050	7,525	7,775	9,300	7,275	4,925	6,700	6,075	4,253	-30.0
Woolford	625	600	1,300	975	2,100	1,800	1,400	1,375	925	729	-21.2
Writing-On-Stone	7,700	7,100	8,700	9,100	10,125	10,225	8,525	8,875	10,375	11,971	15.4

ND No Data available

N/A Not Applicable

Summary of Historic Day Use - 1991/1992 To 2000/2001
(Day Use Party Visits)

Provincial Park - Day Use Area	1991/1992	1992/1993	1993/1994	1994/1995	1995/1996	1996/1997	1997/1998	1998/1999	1999/2000	2000/2001	% Change From Last Year
Wyndham-Carseland											
- Wyndham-Main	10,075	9,150	11,775	10,800	9,175	9,825	9,550	**ND**	**ND**	**ND**	**N/A**
- Wyndham-Johnson Island	4,600	3,800	4,525	2,650	4,200	4,750	4,525	**ND**	**ND**	**ND**	**N/A**
- Wyndham-Weir	3,025	3,050	5,025	1,200	2,825	2,675	3,975	**ND**	**ND**	**ND**	**N/A**
Total	**17,675**	**15,900**	**21,325**	**15,200**	**16,150**	**17,125**	**18,000**	**17,560**[1]	**17,560**[1]	**ND**	**N/A**
Young's Point	3,600	3,550	3,225	3,450	3,250	4,025	4,725	2,450	3,300	2,388	-27.6

ND No Data available
[1] Reported day use estimated

N/A Not Applicable

Summary of Historic Day Use - 1991/1992 To 2000/2001
(Day Use Party Visits)

Provincial Recreation Area - Day Use Area	1991/1992	1992/1993	1993/1994	1994/1995	1995/1996	1996/1997	1997/1998	1998/1999	1999/2000	2000/2001	% Change From Last Year
Beaver Lake	13,600	11,475	10,675	13,000	12,525	9,350	8,325	10,775	10,775	**ND**	**N/A**
Bleriot Ferry		575	5,075	5,125	6,425	7,200	6,725	7,550	6,605	**ND**	**N/A**
Buffalo Lake	2,300	475	2,225	1,675	2,550	3,200	2,725	3,625	3,325	**ND**	**N/A**
Calhoun Bay	2,575	2,475	2,250	1,900	1,900	**ND**	2,575	2,220	2,220	**ND**	**N/A**
Cooking Lake-Blackfoot											
- Central	2,500	2,550	2,625	2,825	1,375	1,700	2,550	2,025	325	**ND**	**N/A**
- Waskahegan	9,225	18,675	18,850	24,775	14,000	12,150	7,475	10,200	7,225	**ND**	**N/A**
- Islet Lake	3,325	2,875	1,775	2,925	2,300	2,775	2,375	3,125	2,625	**ND**	**N/A**
- Blackfoot Lake	1,725	2,075	1,850	1,550	1,400	2,425	1,475	1,875	1,675	**ND**	**N/A**
Total	**13,225**	**21,525**	**24,925**	**31,625**	**18,200**	**17,800**	**13,550**	**15,975**	**11,675**	**ND**	**N/A**
Crane Lake East	5,300	6,475	5,515	6,075	6,225	6,800	9,325	6,788	6,788	**ND**	**N/A**
Crane Lake West	6,125	7,150	7,225	7,550	7,925	7,975	8,950	7,925	7,925	**ND**	**N/A**
English Bay	3,625	3,275	3,625	3,650	3,775	3,175	2,500	3,345	3,345	**ND**	**N/A**
Figure Eight Lake		2,350	8,250	12,075	13,050	19,350	12,850	8,900	6,725	9,055	34.6
Fork Lake	3,925	3,050	2,900	2,500	2,750	2,750	4,900	3,160	3,160	**ND**	**N/A**
Franchere Bay	8,525	9,425	9,225	8,425	7,525	7,125	6,775	7,815	7,815	**ND**	**N/A**
French Bay	5,475	5,075	5,125	4,700	4,200	4,425	**ND**	**ND**	4,442	**ND**	**N/A**
Ghost Reservoir											
- North Entrance										23,125	**N/A**
- South Entrance										16,625	**N/A**
Total										**32,150**	**N/A**
Gunn		4,500	8,675	6,500	9,275	8,200	4,850	7,500	9,530	**ND**	**N/A**
Hangingstone				7,225	4,500	4,575	4,175	5,119	4,925	3,854	-21.7
Hanmore Lake			75	3,650	3,550	2,800	1,325	2,025	2,670	**ND**	**N/A**
Hornbeck Creek									7,500	**ND**	**N/A**
Indian Graves			900	1,375	2,200	2,850	**ND**	3,900	3,900	**ND**	**N/A**
Island Lake			2,650	7,750	**ND**	**ND**	**ND**	**ND**	**ND**	**ND**	**N/A**

ND No Data available **N/A** Not Applicable

Summary of Historic Day Use - 1991/1992 To 2000/2001
(Day Use Party Visits)

Provincial Recreation Area - Day Use Area	1991/1992	1992/1993	1993/1994	1994/1995	1995/1996	1996/1997	1997/1998	1998/1999	1999/2000	2000/2001	% Change From Last Year
Kehiwin	11,075	9,450	10,875	7,325	10,075	9,175	7,975	9,085	9,085	**ND**	**N/A**
Lundbreck Falls	**ND**	1,050	9,425	25,975	24,525	23,725	21,900	20,750	19,850	**ND**	**N/A**
McGregor Lake		1,650	13,650	**ND**	6,275	7,725	**ND**	**ND**	**ND**	**ND**	**N/A**
Minnie Lake				1,575	3,675	3,025	1,700	2,494	2,494	**ND**	**N/A**
Muriel Lake	6,775	5,150	4,200	4,675	3,000	4,900	4,450	4,245	4,245	**ND**	**N/A**
North Buck Lake	26,025	23,050	15,875	18,450	14,500	17,325	12,875	17,550	9,400	**ND**	**N/A**
Payne		1,825	5,275	8,350	6,475	6,300	6,475	6,575	3,725	4,103	10.1
St. Mary's			5,100	8,750	9,750	7,450	6,550	**ND**	8,125	1,989	-75.5
The Narrows	2,725	2,625	2,200	2,075	8,600	4,125	2,900	2,325	3,200	700	-78.1
Travers Reservoir				2,450	**ND**	**ND**	**ND**	**ND**	**ND**	**ND**	**N/A**
Twin Lakes	2,075	2,550	1,550	1,200	1,650	2,220	2,350	1,794	3,825	1,875	-51.0
Waterton Reservoir			1,025	5,950	4,050	5,325	**ND**	**ND**	5,108	**ND**	**N/A**

ND No Data **N/A** Not Applicable

Summary of Historic Day Use - 1991/1992 To 2000/2001
(Day Use Party Visits)

Kananaskis Country	1991/1992	1992/1993	1993/1994	1994/1995	1995/1996	1996/1997	1997/1998	1998/1999	1999/2000	2000/2001	% Change From Last Year
Bow Corridor **(RA)**										73,050	**N/A**
Bow Valley **(PP)**										155,508	**N/A**
Canmore Nordic Centre **(PP)**	44,604	42,950	57,050	63,125	64,075	64,850	74,625	87,275	83,375	67,915	-18.5
Elbow River Valley **(RA)**	169,575	174,875	194,925	185,700	188,725	215,375	107,325	251,475	**ND**	202,133	**N/A**
Elbow Sheep Wildland **(PP)**										2,225	**N/A**
Evan-Thomas **(PRA)**										183,090	**N/A**
Highwood/Cataract **(RA)**	22,225	27,950	31,825	21,000	18,600	**ND**	**ND**	**ND**	**ND**	17,408	**N/A**
Peter Lougheed **(PP)**	49,900	96,975	101,275	96,100	100,700	107,850	91,700	82,250	**ND**	123,420	**N/A**
Sheep River **(PP)**	12,300	12,650	15,475	19,900	17,875	19,650	26,375	32,600	**ND**	21,273	**N/A**
Sibbald **(RA)**	50,218	27,975	60,625	29,425	26,750	41,675	**ND**	**ND**	**ND**	25,415	**N/A**
Spray Valley **(PP)**										166,430	**N/A**

RA Consolidation of recreation areas for reporting purposes.
N/A Not Applicable
PRA Provincial Recreation Area
ND Not Reported
PP Provincial Park

Note: Comparison does not include day use party visits prior to the completion of the year 2000 traffic survey for Bow Corridor, Bow Valley, Elbow Sheep Wildland, Evan-Thomas PRA and Spray Valley due to changes made to both the traffic survey methodology and geographic boundaries.

Appendix

Map 1: Southern Alberta
Map 2: Northern Alberta
Summer Facilities Chart

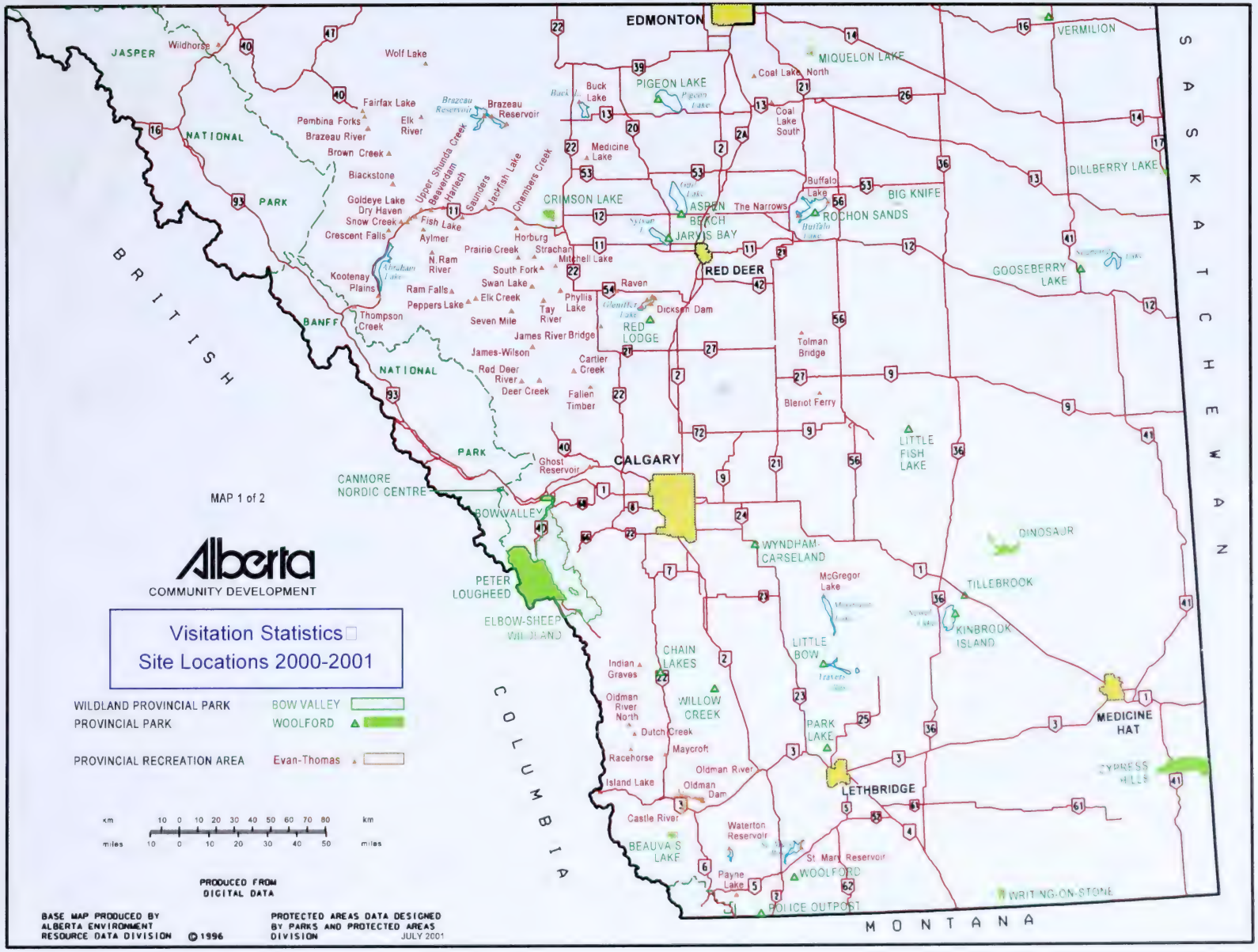
EDMONTON
CALGARY
RED DEER
LETHBRIDGE
MEDICINE HAT
JASPER NATIONAL PARK
BANFF NATIONAL PARK
BRITISH COLUMBIA
SASKATCHEWAN
MONTANA
Wildhorse
Wolf Lake
Fairfax Lake
Pembina Forks
Brazeau River
Brown Creek
Blackstone
Goldeye Lake
Dry Haven
Snow Creek
Crescent Falls
Fish Lake
Aylmer
Kootenay Plains
Ram Falls
Peppers Lake
Thompson Creek
Seven Mile
James River Bridge
James-Wilson
Red Deer River
Deer Creek
Fallen Timber
Cartier Creek
Ghost Reservoir
Brazeau Reservoir
Elk River
Upper Shunda Creek
Beaverdam
Harlech
Saunders
Jackfish Lake
Chambers Creek
Horburg
Prairie Creek
Strachan
Mitchell Lake
South Fork
Swan Lake
Elk Creek
Tay River
Phyllis Lake
Raven
Dickson Dam
RED LODGE
Buck Lake
PIGEON LAKE
Medicine Lake
CRIMSON LAKE
ASPEN BEACH
JARVIS BAY
The Narrows
Buffalo Lake
Coal Lake North
Coal Lake South
MIQUELON LAKE
VERMILION
DILLBERRY LAKE
BIG KNIFE
ROCHON SANDS
GOOSEBERRY LAKE
Tolman Bridge
Bleriot Ferry
LITTLE FISH LAKE
CANMORE NORDIC CENTRE
BOW VALLEY
PETER LOUGHEED
ELBOW-SHEEP WILDLAND
WYNDHAM-CARSELAND
McGregor Lake
TILLEBROOK
KINBROOK ISLAND
DINOSAUR
LITTLE BOW
CHAIN LAKES
WILLOW CREEK
PARK LAKE
Indian Graves
Oldman River North
Dutch Creek
Maycroft
Racehorse
Island Lake
Oldman River
Oldman Dam
Castle River
BEAUVAIS LAKE
Waterton Reservoir
Payne Lake
St. Mary Reservoir
WOOLFORD
POLICE OUTPOST
WRITING-ON-STONE
CYPRESS HILLS
MAP 1 of 2
Alberta
COMMUNITY DEVELOPMENT
Visitation Statistics
Site Locations 2000-2001
WILDLAND PROVINCIAL PARK
BOW VALLEY
PROVINCIAL PARK
WOOLFORD
PROVINCIAL RECREATION AREA
Evan-Thomas
km
miles
PRODUCED FROM DIGITAL DATA
BASE MAP PRODUCED BY ALBERTA ENVIRONMENT RESOURCE DATA DIVISION © 1996
PROTECTED AREAS DATA DESIGNED BY PARKS AND PROTECTED AREAS DIVISION JULY 2001

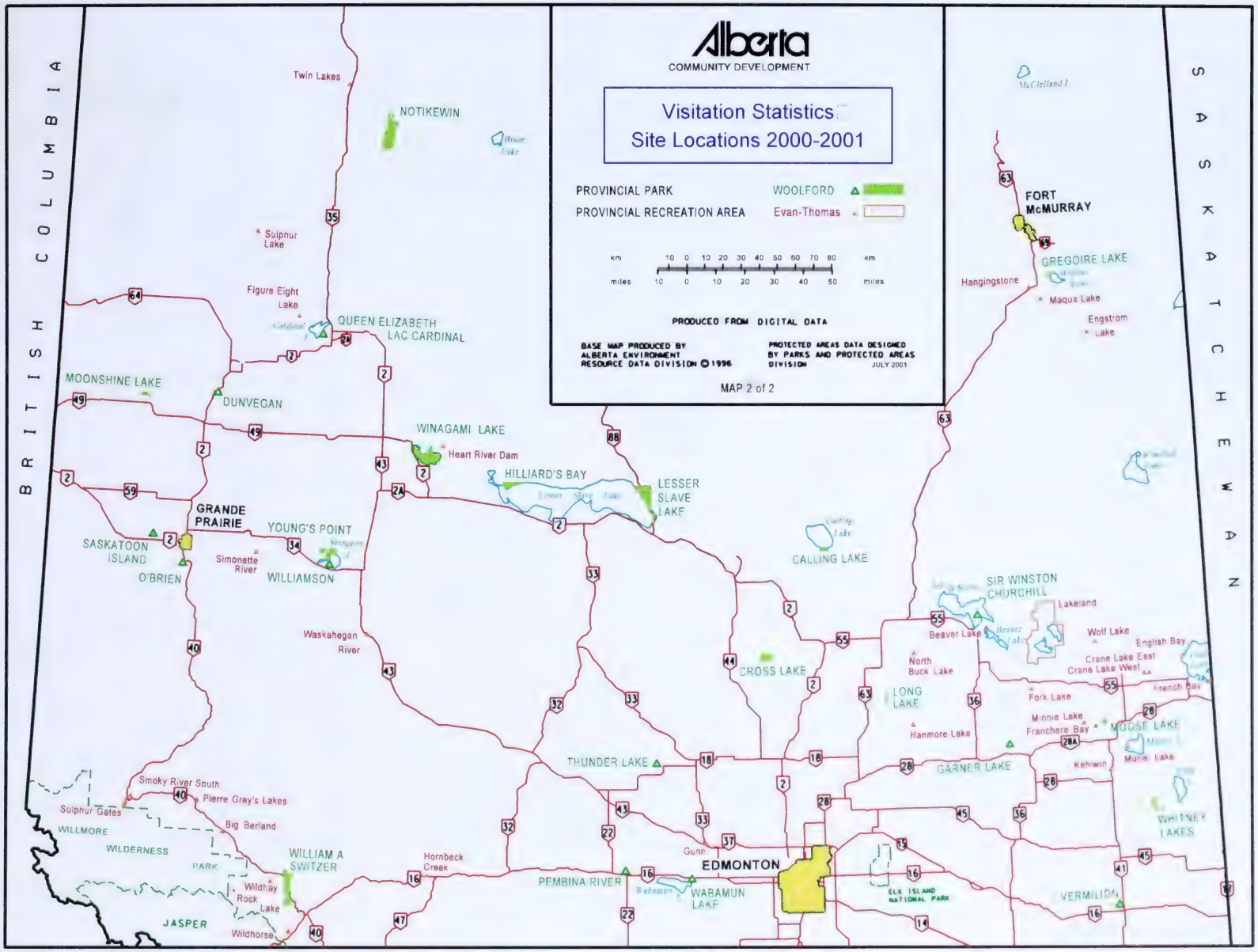
Alberta
COMMUNITY DEVELOPMENT
Visitation Statistics
Site Locations 2000-2001
PROVINCIAL PARK
WOOLFORD
PROVINCIAL RECREATION AREA
Evan-Thomas
km 10 0 10 20 30 40 50 60 70 80 km
miles 10 0 10 20 30 40 50 miles
PRODUCED FROM DIGITAL DATA
BASE MAP PRODUCED BY ALBERTA ENVIRONMENT RESOURCE DATA DIVISION © 1996
PROTECTED AREAS DATA DESIGNED BY PARKS AND PROTECTED AREAS DIVISION JULY 2001
MAP 2 of 2
BRITISH COLUMBIA
SASKATCHEWAN
Twin Lakes
NOTIKEWIN
Sulphur Lake
Figure Eight Lake
QUEEN ELIZABETH
LAC CARDINAL
MOONSHINE LAKE
DUNVEGAN
WINAGAMI LAKE
Heart River Dam
HILLIARD'S BAY
LESSER SLAVE LAKE
GRANDE PRAIRIE
YOUNG'S POINT
SASKATOON ISLAND
O'BRIEN
Simonette River
WILLIAMSON
Waskahegan River
CALLING LAKE
CROSS LAKE
LONG LAKE
SIR WINSTON CHURCHILL
Lakeland
Beaver Lake
North Buck Lake
Wolf Lake
English Bay
Crane Lake East
Crane Lake West
French Bay
Fork Lake
Minnie Lake
Franchere Bay
MOOSE LAKE
Hanmore Lake
Kehiwin
Muriel Lake
GARNER LAKE
WHITNEY LAKES
THUNDER LAKE
Smoky River South
Pierre Grey's Lakes
Sulphur Gates
WILLMORE
WILDERNESS
PARK
Big Berland
WILLIAM A SWITZER
Wildhay
Rock Lake
JASPER
Wildhorse
Hornbeck Creek
PEMBINA RIVER
Gunn
EDMONTON
WABAMUN LAKE
ELK ISLAND NATIONAL PARK
VERMILION
McClelland L
FORT McMURRAY
GREGOIRE LAKE
Hangingstone
Maqua Lake
Engstrom Lake

Facilities and Services Information

Park or Recreation Area Name	Number Of Campsites	Facility Operator	Firewood Concession	Reservations	Water Hook-ups	Sewage Disposal	Electrical Hook-ups	Flush Toilets	Showers	Group Camping Area	Picnic Tables	Picnic Shelter	Fire pits	Water	Flush Toilets	Fishing	Fish Cleaning Station	Swimming	Change House	Beach	Playground	Horse Shoe Pits	Trails	Boating	Boat Launch	Hand Boat Launch	Park Office	Wheelchair Access	Public Phone	Food Concession	Boat Rentals	Interpretive Programs
Aspen Beach	586	•	$	•		•	•	•	•	•	105		•	•	•	•	•	•	•	•	•	•	•	•	•		•	•	•	•		•
Aylmer	7	•											•			•							•			•						
Beauvais Lake	85	•				•				•	37	•	•	•		•	•				•	•	•	•	•	•	•	•	•			•
Beaver Lake	87	•	$	•			•	•	•			•	•	•		•	•	•		•	•			•	•			•	•		•	
Beaver Lake Group Camp	80	•		•			•			•						•	•	•		•				•		•						
Beaverdam	10	•									2	•	•			•							•									
Big Berland	18	•									2	•	•	•		•	•						•									
Big Hill Springs		•									4		•	•									•									
Big Knife	60					•					45		•	•		•		•			•	•	•	•	•		•		•			•
Blackstone	10	•									2	•	•			•							•	•								
Bleriot Ferry	35												•	•		•	•	•														
Bluerock Wildland	6												•			•							•									
Bow Corridor	96	•	$			•					19	•	•	•		•							•			•		•	•	•		
Bow Valley	302	•	•	•	•	•	•	•	•	•	114	•	•	•	•	•					•		•	•	•			•	•			•
Bow Valley Wildland	20												•			•																
Brazeau Reservoir	69	•								•			•	•		•		•						•	•				•			
Brazeau River	7	•		•						•			•	•		•	•						•	•								
Brown Creek	9	•		•									•	•		•														•		
Buck Lake	27	•									5		•	•		•	•	•						•	•							
Buffalo Lake	30		$										•	•		•		•			•	•		•								
Calhoun Bay	50	•	$								5		•	•		•	•				•		•	•		•		•	•			
Calling Lake	25					•		•			10		•	•	•	•	•	•		•	•			•	•		•					
Canmore Nordic Centre				•					•		50	•		•	•				•				•						•	•		
Carson - Pegasus	182	•	$	•		•	•	•	•	•	14		•	•	•	•	•	•		•	•	•		•	•	•	•	•	•	•	•	•
Cartier Creek	19	•											•			•																
Castle River	20	•	$										•	•		•												•				
Chain Lakes	120	•				•				•	18		•	•		•					•	•		•	•		•	•	•			•
Chambers Creek	26	•								•	2	•	•	•		•							•						•			

Facilities and Services Information

Park or Recreation Area Name	Number Of Campsites	Facility Operator	Firewood Concession	Reservations	Water Hook-ups	Sewage Disposal	Electrical Hook-ups	Flush Toilets	Showers	Group Camping Area	Picnic Tables	Picnic Shelter	Fire pits	Water	Flush Toilets	Fishing	Fish Cleaning Station	Swimming	Change House	Beach	Playground	Horse Shoe Pits	Trails	Boating	Boat Launch	Hand Boat Launch	Park Office	Wheelchair Access	Public Phone	Food Concession	Boat Rentals	Interpretive Programs
Coal Lake North	10		$										•	•		•								•	•							
Coal Lake South	14		$										•	•		•								•	•							
Cold Lake	117					•	•	•	•	•	35		•	•	•	•	•	•	•	•	•	•	•	•	•		•	•	•			•
Cooking Lake/Blackfoot											60	•	•	•								•	•			•	•	•	•			
Crane Lake East	26	•		•								•	•	•		•	•	•						•	•			•				
Crane Lake West	24	•		•								•	•	•		•	•	•						•	•			•	•			
Crescent Falls	31	•									6			•		•							•									
Crimson Lake	210	•	$	•		•	•	•	•	•	40	•	•	•	•	•	•	•		•	•	•	•	•	•	•	•	•	•	•		•
Cross Lake	130			•		•	•	•	•	•	26		•	•	•	•	•	•	•		•	•	•	•	•		•	•	•	•	•	
Cypress Hills	417	•	$	•	•	•	•	•	•	•	91	•		•	•	•	•	•		•	•	•	•	•	•	•	•	•	•	•	•	•
Deer Creek	3															•																
Dickson Dam	75	•		•						•	13	•				•	•	•		•	•	•	•	•	•				•			
Dillberry Lake	73					•	•	•	•	•	135	•	•	•		•	•	•	•	•	•	•	•	•	•		•	•	•			
Dinosaur	126	•	$	•		•	•	•	•	•			•	•	•						•		•			•	•	•	•	•		•
Don Getty Wildland	6															•							•									
Dry Haven	14	•									6	•	•			•							•									
Dry Island Buffalo Jump											50		•	•		•		•								•						
Dunvegan	67					•	•				15	•	•	•		•					•	•		•	•		•	•	•			•
Dutch Creek	43	•									4	•	•	•		•							•									
Elbow River Valley	610	•	$	•		•		•	•	•	101	•	•	•	•	•				•	•		•			•			•			•
Elbow-Sheep Wildland	20			•												•							•									
Elk Creek	13	•		•							5		•	•		•							•									
Elk River	16	•		•							2		•	•		•						•										
English Bay	30	•	$										•			•	•	•		•				•	•			•				
Engstrom Lake	12										3		•	•		•	•						•	•		•						
Evan-Thomas	259	•	$	•		•	•	•	•		•		•	•	•	•						•	•						•	•		•
Fairfax Lake	39	•		•									•			•	•							•	•							
Fallen Timber	20	•											•			•																

Facilities and Services Information

Park or Recreation Area Name	Number Of Campsites	Facility Operator	Firewood Concession	Reservations	Water Hook-ups	Sewage Disposal	Electrical Hook-ups	Flush Toilets	Showers	Group Camping Area	Picnic Tables	Picnic Shelter	Fire pits	Water	Flush Toilets	Fishing	Fish Cleaning Station	Swimming	Change House	Beach	Playground	Horse Shoe Pits	Trails	Boating	Boat Launch	Hand Boat Launch	Park Office	Wheelchair Access	Public Phone	Food Concession	Boat Rentals	Interpretive Programs
Fickle Lake																•							•	•	•							
Figure Eight Lake	19										10		•	•		•	•	•			•		•	•	•			•				
Fish Creek									•		316	•	•	•	•	•		•	•	•	•		•			•	•	•	•	•		•
Fish Lake	91	•	$	•							9	•	•	•		•	•	•				•	•	•	•				•		•	
Fork Lake	43	•														•	•	•		•	•				•			•	•			
Franchere Bay	200	•	$			•		•	•		10	•	•	•	•	•	•	•			•	•	•	•	•			•	•			
French Bay	10												•			•	•	•		•			•	•	•				•			
Garner Lake	66					•		•	•		24		•	•		•	•	•	•		•		•	•	•	•	•	•	•			
Ghost Reservoir	32	•		•		•	•				5			•		•								•	•			•	•			
Goldeye Lake	44	•									3		•	•		•	•	•					•	•	•	•			•		•	
Gooseberry Lake	82			•	•	•	•		•	•	60	•	•	•		•		•	•		•								•			
Gregoire Lake	140	•	$	•		•	•	•	•	•	40		•	•		•	•	•	•	•	•	•	•	•	•		•	•	•	•	•	•
Gunn	26	•	$			•					26	•	•	•			•											•	•	•		
Hangingstone	57										4	•	•	•		•							•						•			
Hanmore	30	•	$													•	•	•		•	•			•	•				•			
Harlech	17	•									2	•	•	•		•							•									
Heart River Dams 1 and 2	4	•									3		•			•	•							•		•						
Highwood/Cataract	204	•	$	•		•				•	15	•	•	•		•							•						•			
Hilliard's Bay	189	•		•		•	•	•	•	•	22		•	•		•	•	•		•	•	•	•	•	•		•		•			
Holmes Crossing	8	•									7	•	•	•		•																
Horburg	12	•														•							•			•						
Hornbeck Creek	33	•																														
Indian Graves	24	•	$	•												•																
Island Lake	41	•										•				•		•						•								
Jackfish Lake	5	•		•						•		•				•							•	•	•							
James River Bridge	8	•														•		•														
James - Wilson	17	•		•						•	4	•	•	•		•							•									
Jarvis Bay	200	•	$	•	•	•	•	•	•	•						•		•			•	•	•	•		•	•	•	•	•		•

Facilities and Services Information

Park or Recreation Area Name	Number Of Campsites	Facility Operator	Firewood Concession	Reservations	Water Hook-ups	Sewage Disposal	Electrical Hook-ups	Flush Toilets	Showers	Group Camping Area	Picnic Tables	Picnic Shelter	Fire pits	Water	Flush Toilets	Fishing	Fish Cleaning Station	Swimming	Change House	Beach	Playground	Horse Shoe Pits	Trails	Boating	Boat Launch	Hand Boat Launch	Park Office	Wheelchair Access	Public Phone	Food Concession	Boat Rentals	Interpretive Programs
Kehiwin	46	•														•	•	•						•	•			•	•			
Kinbrook Island	166	•	$	•		•	•			•	35		•	•		•	•	•			•	•	•	•	•		•	•	•	•		
Kootenay Plains	24	•								•	4	•	•	•		•							•									
Lakeland PRA																																
- Ironwood Lake Campground	20															•	•	•						•	•		•					
- Pinehurst Lake Campground	70															•	•	•		•				•	•		•					
- Siebert Lake Campground	47	•	$													•	•	•						•	•		•					
- Touchwood Lake Campground	100	•	$													•		•		•	•			•	•		•			•		
Lakeland																																
- Shaw Lake Day Use											10	•	•	•									•	•		•	•					
Lesser Slave Lake	113			•		•	•	•	•	•	16	•	•	•		•	•	•		•	•	•	•	•			•	•	•			•
Little Bow	193	•	$	•		•		•	•	•	74	•	•	•	•	•	•	•		•	•	•		•	•		•	•	•	•	•	
Little Bow Reservoir	25	•									9			•		•		•		•	•			•	•							
Little Fish Lake	50											•								•	•								•			
Little Sundance	8	•									7		•	•		•																
Livingstone Falls	22	•									•	•	•	•		•							•									
Long Lake	220	•	$	•		•	•	•	•	•	91	•	•	•	•	•	•	•	•	•	•	•	•	•	•		•		•	•	•	
Lovett River	17	•	$	•												•							•			•					•	
Lundbreck Falls	65	•									3	•		•		•		•				•										
Maqua Lake	13										5		•	•				•					•			•						
Maycroft	12	•										•				•										•						
McGregor Reservoir	100	•	$								4	•		•							•				•							
Medicine Lake	49	•	$	•							6	•	•	•		•	•	•			•			•	•				•			
Midland			$								50		•	•		•							•				•	•		•		•
Minnie Lake	8		$									•		•		•		•						•	•							
Minnow Lake	10	•								•						•	•								•							
Miquelon Lake	275	•	$	•		•	•	•	•	•	169	•	•	•	•	•		•	•	•	•	•	•	•	•	•	•	•	•		•	•
Mitchell Lake	5	•														•								•		•						

Facilities and Services Information

Park or Recreation Area Name	Number Of Campsites	Facility Operator	Firewood Concession	Reservations	Water Hook-ups	Sewage Disposal	Electrical Hook-ups	Flush Toilets	Showers	Group Camping Area	Picnic Tables	Picnic Shelter	Fire pits	Water	Flush Toilets	Fishing	Fish Cleaning Station	Swimming	Change House	Beach	Playground	Horse Shoe Pits	Trails	Boating	Boat Launch	Hand Boat Launch	Park Office	Wheelchair Access	Public Phone	Food Concession	Boat Rentals	Interpretive Programs
Moonshine Lake	110	•		•		•	•	•	•	•	71	•	•	•		•	•	•	•		•	•	•	•	•	•	•	•	•	•	•	
Moose Lake	59	•	$	•		•	•			•	20	•	•	•		•	•	•	•	•		•	•	•	•		•		•			
Muriel Lake	22										2	•	•	•		•	•	•		•				•	•							
North Buck Lake	125	•	$	•												•	•	•		•	•	•		•	•				•			
North Ram River	28	•								•						•							•									
Notikewin	19	•									20		•	•		•	•			•			•	•		•	•					
O'Brien											40		•	•		•		•			•			•								
Oldman River	40	•	$			•					40	•	•	•		•										•						
Oldman Dam	172	•	$	•	•	•	•	•	•	•	110	•	•	•		•	•	•	•		•	•		•	•	•	•	•	•		•	
Oldman River North	10	•								•	4		•	•		•																
Park Lake	40					•	•			•	60	•	•	•		•	•	•	•	•	•	•	•		•		•	•	•	•	•	
Payne Lake	30	•	$								2		•	•		•								•	•	•						
Pembina Forks	20	•									6	•	•	•		•																
Pembina River	132	•	$	•		•	•	•	•	•	35	•	•	•		•	•	•		•	•	•	•			•	•	•	•			•
Peppers Lake	16	•														•	•						•	•	•							
Peter Lougheed Park	598	•	$	•	•	•	•	•	•	•	82	•	•	•	•	•	•						•	•	•			•	•	•		•
Phyllis Lake	8	•														•		•						•		•						
Pierre Grey's Lake	83	•				$				•	5	•	•	•		•	•						•	•	•	•					•	
Pigeon Lake	410	•	•	•	•	•	•	•	•	•	72		•	•	•	•	•	•	•	•	•	•	•	•	•	•	•	•	•	•	•	
Police Outpost	46	•	$			•				•	10			•		•	•				•		•	•	•	•	•		•			•
Prairie Creek	50	•								•	5	•	•	•		•																
Queen Elizabeth	56					•	•			•	33	•	•	•				•		•	•	•	•	•	•		•	•	•			
Racehorse Creek	38	•									2	•	•	•		•							•									
Ram Falls	54	•		•							20	•	•	•		•							•							•		
Raven	16	•	•													•		•														
Red Deer River	64	•		•							4	•				•							•									
Red Lodge	120	•	$	•		•		•	•		36	•	•			•		•		•	•	•					•	•	•			
Rochon Sands	69		$			•				•	25	•	•	•		•	•	•	•		•	•		•	•		•	•	•			

Facilities and Services Information

Park or Recreation Area Name	Number Of Campsites	Facility Operator	Firewood Concession	Reservations	Water Hook-ups	Sewage Disposal	Electrical Hook-ups	Flush Toilets	Showers	Group Camping Area	Picnic Tables	Picnic Shelter	Fire pits	Water	Flush Toilets	Fishing	Fish Cleaning Station	Swimming	Change House	Beach	Playground	Horse Shoe Pits	Trails	Boating	Boat Launch	Hand Boat Launch	Park Office	Wheelchair Access	Public Phone	Food Concession	Boat Rentals	Interpretive Programs
Rock Lake	93	•		•							7	•	•	•		•	•	•					•	•	•	•						
Saskatoon Island	96	•		•		•	•	•	•	•	64	•	•	•				•	•	•	•	•	•	•	•		•	•	•	•		•
Saunders	7	•									2		•			•								•	•							
Seven Mile	36	•		•												•							•									
Sheep River	207	•	$	•						•	73	•	•	•		•					•		•						•			
Shunda Viewpoint	6	•																														
Sibbald	161	•	$	•						•	35	•	•	•		•							•			•						•
Simonette River	9															•																
Sir Winston Churchill	72	•	$	•		•		•	•		34	•	•	•		•	•	•	•	•	•			•	•		•	•	•			•
Smoky River South (Blue Bridge)	22	•		•												•								•	•							
Snow Creek Group Camp		•		•						•						•						•	•									
South Fork	22	•								•	7		•	•		•																
Spray Valley	150	•	$	•							105	•	•	•		•					•		•	•		•			•			•
St. Mary's Reservoir	130									•		•	•			•		•		•	•			•	•							
Strachan	27	•									8	•	•	•		•																
Strathcona											47	•			8								•					•	•	•		
Sulphur Gates	11	•		•																			•									
Sulphur Lake	11									•	15		•	•		•	•						•	•	•							
Swan Lake	16	•									10	•	•	•		•	•							•	•							
Sylvan Lake											50	•		•	•	•		•	•	•	•			•				•	•	•		
Tay River	34	•														•		•														
The Narrows	61		$													•	•															
Thompson Creek	55	•									6	•	•	•		•							•									
Thunder Lake	127	•	$	•		•	•	•	•	•	73	•	•	•		•	•	•	•	•	•	•		•	•	•	•	•	•	•	•	
Tillebrook	120	•	$	•	•	•	•	•	•												•	•	•				•	•	•			•
Tolman Bridge	69		•									•				•					•			•			•	•				
Travers Reservoir	20										10	•	•	•		•								•	•							
Twin Lakes	49	•										•				•	•	•		•			•			•						

Facilities and Services Information

Park or Recreation Area Name	Number Of Campsites	Facility Operator	Firewood Concession	Reservations	Water Hook-ups	Sewage Disposal	Electrical Hook-ups	Flush Toilets	Showers	Group Camping Area	Picnic Tables	Picnic Shelter	Fire pits	Water	Flush Toilets	Fishing	Fish Cleaning Station	Swimming	Change House	Beach	Playground	Horse Shoe Pits	Trails	Boating	Boat Launch	Hand Boat Launch	Park Office	Wheelchair Access	Public Phone	Food Concession	Boat Rentals	Interpretive Programs
Upper Shunda Creek	25	•	$	•												•							•									
Vermilion	111	•	$	•	•	•	•	•	•	•	60	•	•	•	•	•	•		•	•	•	•	•				•	•	•			
Wabamun Lake	287	•	$	•		•	•	•	•	•	103	•	•	•	•	•	•	•	•	•	•	•	•	•	•	•	•	•	•	•	•	
Waskahigan River	24															•																
Waterton Reservoir	25	•									20	•	•	•		•		•		•	•			•	•	•						
Whitney Lakes	191					•	•	•	•	•	41	•	•	•		•	•	•		•	•	•	•	•	•		•	•	•			•
Wildhay River Group Use		•		•						•						•																
Wild Horse	4	•		•						•													•									
Wildhorse (Kinky Lake)	23	•									6		•	•		•	•						•	•	•							
William A. Swizter	220	•		•		•	•	•	•	•	45		•	•		•	•	•		•	•	•	•	•	•	•	•	•	•		•	•
Williamson	60	•		•		•	•				22	•	•	•		•	•	•	•	•	•	•		•	•		•	•	•	•		
Willow Creek	40	•		•						•	10	•	•			•						•					•		•			•
Winagami Lake	63	•		•		•	•			•	50	•	•	•		•	•		•	•	•	•	•	•	•		•	•	•			
Wolf Lake	63	•				•										•	•							•	•							
Woolford	30									•	6		•			•					•											
Writing-On-Stone	64	•	$			•	•	•	•	•	15	•	•	•		•		•		•	•					•	•	•	•	•	•	•
Wyndham-Carseland	196	•				•				•	15		•	•		•					•	•			•		•	•	•			
Young's Point	92	•		•		•	•	•	•	•	26		•	•	•	•	•	•		•	•	•	•	•	•		•	•	•			•

National Library of Canada
Bibliothèque nationale du Canada
3 3286 52632270 2